TABULATION OF QUANTITIES

EROSION AND SEDIMENT POLLUTION CONTROL

REVISION NO	REVISIONS	DATE	BY	DISTRICT	COUNTY	ROUTE	SECTION	SHEET
				12	FAYETTE	0119	20K	101 OF 216
				BULLSKIN TOWNSHIP & UPPER TYRONE TOWNSHIP				

COMMONWEALTH OF PENNSYLVANIA
REGISTERED PROFESSIONAL ENGINEER
PERRY M. SCHWEISS
043260-E

CLASS 1 EXCAVATION 0203 0001 CY	CLASS 2 EXCAVATION 0204 0001 CY	GEOTEXTILE, CLASS 4, TYPE A 0212 0014 SY	NO. 1 COARSE AGGREGATE 0703 0020 CY	TOPSOIL FURNISHED AND PLACED 0802 0001 CY	SEEDING AND SOIL SUPPLEMENTS - FORMULA B RESIDENTIAL MIX, INCLUDING MULCH 0804 0025 LB	SEEDING AND SOIL SUPPLEMENTS - FORMULA C CONSERVATION MIX, INCLUDING MULCH 0804 0026 LB	SEEDING AND SOIL SUPPLEMENTS - FORMULA L CLEAR ZONE MIX, INCLUDING MULCH 0804 0027 LB	SEEDING AND SOIL SUPPLEMENTS - FORMULA R SEASONALLY FLOODED CONSERVATION MIX, INCLUDING MULCH 0804 0030 LB	SEEDING - FORMULA T TEMPORARY GRASS MIX, INCLUDING MULCH 0804 0032 LB	SOIL TESTING 0804 0060 DOLLA	TEMPORARY SHORT-TERM, ROLLED EROSION CONTROL PRODUCT, TYPE 2C 0806 0112 SY	TEMPORARY LONG-TERM, ROLLED EROSION CONTROL PRODUCT, TYPE 4 0806 0130 SY	ROCK CONSTRUCTION ENTRANCE WITH WASH RACK 0849 0020 EACH	ROCK, CLASS R-3 0850 0031 CY	ROCK, CLASS R-4 0850 0032 CY	ROCK, CLASS R-5 0850 0033 CY	ROCK, CLASS R-6 0850 0034 CY	ROCK APRON 0851 0003 SY	PUMPED WATER FILTER BAG 0855 0003 EACH	REPLACEMENT PUMPED WATER FILTER BAG 0855 0004 EACH	INLET FILTER BAG FOR TYPE M INLET 0860 0000 EACH	INLET FILTER BAG FOR TYPE S INLET 0860 0001 EACH	INLET FILTER BAG FOR TYPE C INLET 0860 0002 EACH	PIPE/GRAVEL INLET PROTECTION FOR TYPE M INLET 0860 0020 EACH	PIPE/GRAVEL INLET PROTECTION FOR TYPE S INLET 0860 0021 EACH	COMPOST FILTER SOCK, 12" DIAMETER 0867 0012 LF	REMARKS (ITEM NUMBER / UNIT)	SIDE	STATIONS
																											180	COMPOST FILTER SOCK	LT	116+26.00 to 117+78.00
	192	576													192													ROCK LINED CHANNEL – VSW 10	RT	119+00.00 to 119+98.50
																											120	COMPOST FILTER SOCK	LT	119+70.00 to 120+44.00
	85			85				3			253																	VEGETATED SWALE – VSW 11	RT	120+02.00 to 121+50.00
																												COMPOST FILTER SOCK	RT	120+70.00 to 124+91.00
	69	206													69													ROCK LINED CHANNEL – VSW 12	RT	121+50.00 to 123+48.00
																												BASIN -1210-BDD-005	LT	123+00.00
																		7										ROCK APRON	LT	123+06.00
	87			87				3			261																	VEGETATED SWALE – VSW 13	RT	123+52.50 to 124+25.00
																											90	COMPOST FILTER SOCK	LT	124+32.00 to 114+68.00
																											50	COMPOST FILTER SOCK TRAP	RT	125+00.00
																		8										ROCK APRON	LT	129+00.00
																												BASIN -1210-BDD-006	LT	129+50.00
																		16										ROCK APRON	RT	131+00.00
	194	42	5	194				6			582			21														VEGETATED SWALE WITH CHECK DAMS – 1210-VSC-003	RT	131+00.00 to 133+41.40
	194	35	4	194				6			582			18														VEGETATED SWALE WITH CHECK DAMS – 1210-VSC-004	RT	133+47.50 to 135+77.00
																			1	1								TEMPORARY WATER DIVERSION SYSTEM	LT / RT	133+58.00
																											410	COMPOST FILTER SOCK	LT	135+00.00 to 138+30.00
																		8										ROCK APRON	RT	135+48.00
																		8										ROCK APRON	RT	135+89.00
																												COMPOST FILTER SOCK TRAP	RT	136+50.00
																												COMPOST FILTER SOCK	RT	141+35.00 to 142+86.00
													1															ROCK CONSTRUCTION ENTRANCE WITH WASH RACK	LT	148+44.00
													1															ROCK CONSTRUCTION ENTRANCE WITH WASH RACK	RT	148+44.00
																											60	COMPOST FILTER SOCK	LT	148+46.00 to 148+85.00
																												SR 8027 (RAMP A)		
																						4						ENTIRE PROJECT AS DIRECTED - INLET PROTECTION	LT / RT	10+08.07 to 19+81.82
																												COMPOST FILTER SOCK	RT	10+08.07 to 18+03.00

TABULATION OF QUANTITIES

EROSION AND SEDIMENT POLLUTION CONTROL

REVISION NO	REVISIONS	DATE	BY	DISTRICT	COUNTY	ROUTE	SECTION	SHEET
				12	FAYETTE	0119	20K	102 OF 216
				BULLSKIN TOWNSHIP & UPPER TYRONE TOWNSHIP				

COMMONWEALTH OF PENNSYLVANIA
REGISTERED PROFESSIONAL
PERRY M. SCHWEISS
ENGINEER
043260-E

COMPOST FILTER SOCK, 18" DIAMETER	COMPOST FILTER SOCK, 24" DIAMETER	COMPOST FILTER SOCK, 32" DIAMETER	FLEXIBLE DELINEATOR POST, GROUND-MOUNT TYPE GM-2, RED POST WITH RED/YELLOW SHEETING, WITH STICKER	TEMPORARY WATER DIVERSION SYSTEM 1	TEMPORARY WATER DIVERSION SYSTEM 2	TEMPORARY WATER DIVERSION SYSTEM 3	TEMPORARY WATER DIVERSION SYSTEM 4	TEMPORARY WATER DIVERSION SYSTEM 5	TEMPORARY WATER DIVERSION SYSTEM 6	TEMPORARY WATER DIVERSION SYSTEM 7	TEMPORARY SEDIMENT BASIN 1210-BDD-001	PERMANENT STORMWATER BASIN 1210-BDD-001	TEMPORARY SEDIMENT BASIN 1210-BDD-002	PERMANENT STORMWATER BASIN 1210-BDD-002	TEMPORARY SEDIMENT BASIN 1210-BDD-003	PERMANENT STORMWATER BASIN 1210-BDD-003	TEMPORARY SEDIMENT BASIN 1210-BDD-005	PERMANENT STORMWATER BASIN 1210-BDD-005	TEMPORARY SEDIMENT BASIN 1210-BDD-006	PERMANENT STORMWATER BASIN 1210-BDD-006	TEMPORARY SEDIMENT BASIN 1210-BDD-004	PERMANENT STORMWATER BASIN 1210-BDD-004	REMARKS	SIDE	STATIONS
0867 0018 LF	0867 0022 LF	0867 0032 LF	4937 0338 EACH	9000 0100 LS	9000 0101 LS	9000 0102 LS	9000 0103 LS	9000 0104 LS	9000 0105 LS	9000 0106 LS	9000 0107 LS	9000 0108 LS	9000 0109 LS	9000 0110 LS	9000 0111 LS	9000 0112 LS	9000 0113 LS	9000 0114 LS	9000 0115 LS	9000 0116 LS	9000 0117 LS	9000 0118 LS	ITEM NUMBER UNIT		
																							COMPOST FILTER SOCK	LT	116+26.00 to 117+78.00
																							ROCK LINED CHANNEL – VSW 10	RT	119+00.00 to 119+98.50
																							COMPOST FILTER SOCK	LT	119+70.00 to 120+44.00
																							VEGETATED SWALE – VSW 11	RT	120+02.00 to 121+50.00
440																							COMPOST FILTER SOCK	RT	120+70.00 to 124+91.00
																							ROCK LINED CHANNEL – VSW 12	RT	121+50.00 to 123+48.00
																	X	X					BASIN -1210-BDD-005	LT	123+00.00
																							ROCK APRON	LT	123+06.00
																							VEGETATED SWALE – VSW 13	RT	123+52.50 to 124+25.00
																							COMPOST FILTER SOCK	LT	124+32.00 to 114+68.00
100	150																						COMPOST FILTER SOCK TRAP	RT	125+00.00
																							ROCK APRON	LT	129+00.00
																			X	X			BASIN -1210-BDD-006	LT	129+50.00
																							ROCK APRON	RT	131+00.00
			2																				VEGETATED SWALE WITH CHECK DAMS – 1210-VSC-003	RT	131+00.00 to 133+41.40
			2																				VEGETATED SWALE WITH CHECK DAMS – 1210-VSC-004	RT	133+47.50 to 135+77.00
							X																TEMPORARY WATER DIVERSION SYSTEM	LT / RT	133+58.00
																							COMPOST FILTER SOCK	LT	135+00.00 to 138+30.00
																							ROCK APRON	RT	135+48.00
																							ROCK APRON	RT	135+89.00
64	128																						COMPOST FILTER SOCK TRAP	RT	136+50.00
160																							COMPOST FILTER SOCK	RT	141+35.00 to 142+86.00
																							ROCK CONSTRUCTION ENTRANCE WITH WASH RACK	LT	148+44.00
																							ROCK CONSTRUCTION ENTRANCE WITH WASH RACK	RT	148+44.00
																							COMPOST FILTER SOCK	LT	148+46.00 to 148+85.00
																							SR 8027 (RAMP A)		
																							ENTIRE PROJECT AS DIRECTED - INLET PROTECTION	LT / RT	10+08.07 to 19+81.82
		650																					COMPOST FILTER SOCK	RT	10+08.07 to 18+03.00

TABULATION OF QUANTITIES
EROSION AND SEDIMENT POLLUTION CONTROL

REVISION NO	REVISIONS	DATE	BY	DISTRICT	COUNTY	ROUTE	SECTION	SHEET
				12	FAYETTE	0119	20K	103 OF 216
				BULLSKIN TOWNSHIP & UPPER TYRONE TOWNSHIP				

COMMONWEALTH OF PENNSYLVANIA
REGISTERED PROFESSIONAL
PERRY M. SCHWEISS
ENGINEER
043260-E

CLASS 1 EXCAVATION 0203 0001 CY	CLASS 2 EXCAVATION 0204 0001 CY	GEOTEXTILE, CLASS 4, TYPE A 0212 0014 SY	NO. 1 COARSE AGGREGATE 0703 0020 CY	TOPSOIL FURNISHED AND PLACED 0802 0001 CY	SEEDING AND SOIL SUPPLEMENTS - FORMULA B RESIDENTIAL MIX, INCLUDING MULCH 0804 0025 LB	SEEDING AND SOIL SUPPLEMENTS - FORMULA C CONSERVATION MIX, INCLUDING MULCH 0804 0026 LB	SEEDING AND SOIL SUPPLEMENTS - FORMULA L CLEAR ZONE MIX, INCLUDING MULCH 0804 0027 LB	SEEDING AND SOIL SUPPLEMENTS - FORMULA R SEASONALLY FLOODED CONSERVATION MIX, INCLUDING MULCH 0804 0030 LB	SEEDING - FORMULA T TEMPORARY GRASS MIX, INCLUDING MULCH 0804 0032 LB	SOIL TESTING 0804 0060 DOLLA	TEMPORARY SHORT-TERM, ROLLED EROSION CONTROL PRODUCT, TYPE 2C 0806 0112 SY	TEMPORARY LONG-TERM, ROLLED EROSION CONTROL PRODUCT, TYPE 4 0806 0130 SY	ROCK CONSTRUCTION ENTRANCE WITH WASH RACK 0849 0020 EACH	ROCK, CLASS R-3 0850 0031 CY	ROCK, CLASS R-4 0850 0032 CY	ROCK, CLASS R-5 0850 0033 CY	ROCK, CLASS R-6 0850 0034 CY	ROCK APRON 0851 0003 SY	PUMPED WATER FILTER BAG 0855 0003 EACH	REPLACEMENT PUMPED WATER FILTER BAG 0855 0004 EACH	INLET FILTER BAG FOR TYPE M INLET 0860 0000 EACH	INLET FILTER BAG FOR TYPE S INLET 0860 0001 EACH	INLET FILTER BAG FOR TYPE C INLET 0860 0002 EACH	PIPE/GRAVEL INLET PROTECTION FOR TYPE M INLET 0860 0020 EACH	PIPE/GRAVEL INLET PROTECTION FOR TYPE S INLET 0860 0021 EACH	COMPOST FILTER SOCK, 12" DIAMETER 0867 0012 LF	REMARKS (ITEM NUMBER / UNIT)	SIDE	STATIONS
																														COMPOST FILTER SOCK	RT	18+50.00 to 19+35.00
																														SR 8027 (RAMP B)		
																											1				ENTIRE PROJECT AS DIRECTED - INLET PROTECTION	LT / RT	20+18.18 to 29+91.93
																														BASIN -1210-BDD-001	RT	22+00.00
																		7												ROCK APRON	RT	23+38.00
																		43												ROCK APRON	RT	23+85.00
	86			86				3			257																			VEGETATED SWALE – VSW 5	RT	24+00.00 to 25+71.50
																														BASIN -1210-BDD-002	RT	24+50.00
																		8												ROCK APRON	RT	25+91.00
		9	1												2															ROCK FILTER	RT	26+08.00
		9	1												2															ROCK FILTER	RT	26+12.00
													1																	ROCK CONSTRUCTION ENTRANCE WITH WASH RACK	LT / RT	29+57.00
																														SR 1042 (KINGVIEW ROAD)		
																					5			2						ENTIRE PROJECT AS DIRECTED - INLET PROTECTION	LT / RT	10+00.00 to 19+51.96
																														COMPOST FILTER SOCK TRAP	RT	12+50.00
													1																	ROCK CONSTRUCTION ENTRANCE WITH WASH RACK	LT	13+12.00
																														COMPOST FILTER SOCK TRAP	RT	16+05.00
																														COMPOST FILTER SOCK TRAP	RT	16+80.00
																														COMPOST FILTER SOCK TRAP	RT	18+05.00
																														COMPOST FILTER SOCK TRAP	LT	18+80.00
																														COMPOST FILTER SOCK TRAP	RT	19+50.00
																														SR 1042 (CROSSROADS ROAD)		
																					2									ENTIRE PROJECT AS DIRECTED - INLET PROTECTION	LT / RT	121+94.67 to 128+22.47
																											270			COMPOST FILTER SOCK	LT	122+00.00 to 124+38.00
																											40			COMPOST FILTER SOCK	RT	122+91.00 to 123+14.00
																											90			COMPOST FILTER SOCK	RT	123+76.00 to 124+37.00
																														SR 1042 (SPUR)		
																					2									ENTIRE PROJECT AS DIRECTED - INLET PROTECTION	LT / RT	571+14.90 to 572+72.17

TABULATION OF QUANTITIES
EROSION AND SEDIMENT POLLUTION CONTROL

REVISION NO	REVISIONS	DATE	BY	DISTRICT	COUNTY	ROUTE	SECTION	SHEET
				12	FAYETTE	0119	20K	104 OF 216
				BULLSKIN TOWNSHIP & UPPER TYRONE TOWNSHIP				

COMPOST FILTER SOCK, 18" DIAMETER 0867 0018 LF	COMPOST FILTER SOCK, 24" DIAMETER 0867 0022 LF	COMPOST FILTER SOCK, 32" DIAMETER 0867 0032 LF	FLEXIBLE DELINEATOR POST, GROUND-MOUNT TYPE GM-2, RED POST WITH RED/YELLOW SHEETING, WITH STICKER 4937 0338 EACH	TEMPORARY WATER DIVERSION SYSTEM 1 9000 0100 LS	TEMPORARY WATER DIVERSION SYSTEM 2 9000 0101 LS	TEMPORARY WATER DIVERSION SYSTEM 3 9000 0102 LS	TEMPORARY WATER DIVERSION SYSTEM 4 9000 0103 LS	TEMPORARY WATER DIVERSION SYSTEM 5 9000 0104 LS	TEMPORARY WATER DIVERSION SYSTEM 6 9000 0105 LS	TEMPORARY WATER DIVERSION SYSTEM 7 9000 0106 LS	TEMPORARY SEDIMENT BASIN 1210-BDD-001 9000 0107 LS	PERMANENT STORMWATER BASIN 1210-BDD-001 9000 0108 LS	TEMPORARY SEDIMENT BASIN 1210-BDD-002 9000 0109 LS	PERMANENT STORMWATER BASIN 1210-BDD-002 9000 0110 LS	TEMPORARY SEDIMENT BASIN 1210-BDD-003 9000 0111 LS	PERMANENT STORMWATER BASIN 1210-BDD-003 9000 0112 LS	TEMPORARY SEDIMENT BASIN 1210-BDD-005 9000 0113 LS	PERMANENT STORMWATER BASIN 1210-BDD-005 9000 0114 LS	TEMPORARY SEDIMENT BASIN 1210-BDD-006 9000 0115 LS	PERMANENT STORMWATER BASIN 1210-BDD-006 9000 0116 LS	TEMPORARY SEDIMENT BASIN 1210-BDD-004 9000 0117 LS	PERMANENT STORMWATER BASIN 1210-BDD-004 9000 0118 LS	REMARKS (ITEM NUMBER / UNIT)	SIDE	STATIONS
90																							COMPOST FILTER SOCK	RT	18+50.00 to 19+35.00
																							SR 8027 (RAMP B)		
																							ENTIRE PROJECT AS DIRECTED - INLET PROTECTION	LT / RT	20+18.18 to 29+91.93
											X	X											BASIN -1210-BDD-001	RT	22+00.00
																							ROCK APRON	RT	23+38.00
																							ROCK APRON	RT	23+85.00
																							VEGETATED SWALE – VSW 5	RT	24+00.00 to 25+71.50
													X	X									BASIN -1210-BDD-002	RT	24+50.00
																							ROCK APRON	RT	25+91.00
																							ROCK FILTER	RT	26+08.00
																							ROCK FILTER	RT	26+12.00
																							ROCK CONSTRUCTION ENTRANCE WITH WASH RACK	LT / RT	29+57.00
																							SR 1042 (KINGVIEW ROAD)		
																							ENTIRE PROJECT AS DIRECTED - INLET PROTECTION	LT / RT	10+00.00 to 19+51.96
14	28																						COMPOST FILTER SOCK TRAP	RT	12+50.00
																							ROCK CONSTRUCTION ENTRANCE WITH WASH RACK	LT	13+12.00
24	48																						COMPOST FILTER SOCK TRAP	RT	16+05.00
14	28																						COMPOST FILTER SOCK TRAP	RT	16+80.00
14	28																						COMPOST FILTER SOCK TRAP	RT	18+05.00
20	40																						COMPOST FILTER SOCK TRAP	LT	18+80.00
14	28																						COMPOST FILTER SOCK TRAP	RT	19+50.00
																							SR 1042 (CROSSROADS ROAD)		
																							ENTIRE PROJECT AS DIRECTED - INLET PROTECTION	LT / RT	121+94.67 to 128+22.47
																							COMPOST FILTER SOCK	LT	122+00.00 to 124+38.00
																							COMPOST FILTER SOCK	RT	122+91.00 to 123+14.00
																							COMPOST FILTER SOCK	RT	123+76.00 to 124+37.00
																							SR 1042 (SPUR)		
																							ENTIRE PROJECT AS DIRECTED - INLET PROTECTION	LT / RT	571+14.90 to 572+72.17

COMMONWEALTH OF PENNSYLVANIA
REGISTERED PROFESSIONAL
PERRY M. SCHWEISS
ENGINEER
043260-E

TABULATION OF QUANTITIES
EROSION AND SEDIMENT POLLUTION CONTROL

REVISION NO	REVISIONS	DATE	BY	DISTRICT	COUNTY	ROUTE	SECTION	SHEET
				12	FAYETTE	0119	20K	105 OF 216
				BULLSKIN TOWNSHIP & UPPER TYRONE TOWNSHIP				

COMMONWEALTH OF PENNSYLVANIA
REGISTERED PROFESSIONAL
PERRY M. SCHWEISS
ENGINEER
043260-E

CLASS 1 EXCAVATION 0203 0001 CY	CLASS 2 EXCAVATION 0204 0001 CY	GEOTEXTILE, CLASS 4, TYPE A 0212 0014 SY	NO. 1 COARSE AGGREGATE 0703 0020 CY	TOPSOIL FURNISHED AND PLACED 0802 0001 CY	SEEDING AND SOIL SUPPLEMENTS - FORMULA B RESIDENTIAL MIX, INCLUDING MULCH 0804 0025 LB	SEEDING AND SOIL SUPPLEMENTS - FORMULA C CONSERVATION MIX, INCLUDING MULCH 0804 0026 LB	SEEDING AND SOIL SUPPLEMENTS - FORMULA L CLEAR ZONE MIX, INCLUDING MULCH 0804 0027 LB	SEEDING AND SOIL SUPPLEMENTS - FORMULA R SEASONALLY FLOODED CONSERVATION MIX, INCLUDING MULCH 0804 0030 LB	SEEDING - FORMULA T TEMPORARY GRASS MIX, INCLUDING MULCH 0804 0032 LB	SOIL TESTING 0804 0060 DOLLA	TEMPORARY SHORT-TERM, ROLLED EROSION CONTROL PRODUCT, TYPE 2C 0806 0112 SY	TEMPORARY LONG-TERM, ROLLED EROSION CONTROL PRODUCT, TYPE 4 0806 0130 SY	ROCK CONSTRUCTION ENTRANCE WITH WASH RACK 0849 0020 EACH	ROCK, CLASS R-3 0850 0031 CY	ROCK, CLASS R-4 0850 0032 CY	ROCK, CLASS R-5 0850 0033 CY	ROCK, CLASS R-6 0850 0034 CY	ROCK APRON 0851 0003 SY	PUMPED WATER FILTER BAG 0855 0003 EACH	REPLACEMENT PUMPED WATER FILTER BAG 0855 0004 EACH	INLET FILTER BAG FOR TYPE M INLET 0860 0000 EACH	INLET FILTER BAG FOR TYPE S INLET 0860 0001 EACH	INLET FILTER BAG FOR TYPE C INLET 0860 0002 EACH	PIPE/GRAVEL INLET PROTECTION FOR TYPE M INLET 0860 0020 EACH	PIPE/GRAVEL INLET PROTECTION FOR TYPE S INLET 0860 0021 EACH	COMPOST FILTER SOCK, 12" DIAMETER 0867 0012 LF	REMARKS ITEM NUMBER UNIT	SIDE	STATIONS
																												COMPOST FILTER SOCK	RT	570+77.00
													1															ROCK CONSTRUCTION ENTRANCE WITH WASH RACK	RT	571+16.00
																												COMPOST FILTER SOCK	RT	571+43.00 to 571+87.00
																												COMPOST FILTER SOCK	RT	572+28.00
																												SR 1042 (CUL-DE-SAC)		
																											220	COMPOST FILTER SOCK	LT	562+03.00 to 561+93.00
																												SR 1068 (CONNECTOR ROAD)		
																								4				ENTIRE PROJECT AS DIRECTED - INLET PROTECTION	LT / RT	299+89.00 to 309+66.89
	91			91				3			271																	VEGETATED SWALE – VSW 3	RT	303+32.00 to 304+50.00
																		28										ROCK APRON	LT	303+75.00
																											240	COMPOST FILTER SOCK	LT	303+91.00 to 307+72.00
																												COMPOST FILTER SOCK TRAP	RT	304+44.00
	160			160				5			479																	VEGETATED SWALE – VSW 4	RT	304+50.00 to 306+75.00
																											55	COMPOST FILTER SOCK TRAP	RT	304+65.00
																											220	COMPOST FILTER SOCK	LT	308+06.00 to 309+83.00
																												SR 1027 (MT PLEASANT ROAD)		
																						1		8				ENTIRE PROJECT AS DIRECTED - INLET PROTECTION	LT / RT	78+00.00 to 139+00.00
																											60	COMPOST FILTER SOCK	RT	98+07.00 to 98+58.00
													1															ROCK CONSTRUCTION ENTRANCE WITH WASH RACK	LT	100+00.00
																											70	COMPOST FILTER SOCK	LT	100+22.00 to 100+69.00
																											160	COMPOST FILTER SOCK	RT	100+49.00 to 102+12.00
																												COMPOST FILTER SOCK TRAP	RT	117+60.00
													1															ROCK CONSTRUCTION ENTRANCE WITH WASH RACK	RT	138+50.00
																												ROUNDABOUT (SR 1027 & SR 1068)		
																											250	COMPOST FILTER SOCK	RT	50+64.00 to 51+64.00
																												J-HOOK	RT	53+00.00 to 53+64.00
																												TWP RD 791 (KENDI ROAD)		
																						11	25			2		ENTIRE PROJECT AS DIRECTED - INLET PROTECTION	LT / RT	199+72.86 to 254+58.62

TABULATION OF QUANTITIES
EROSION AND SEDIMENT POLLUTION CONTROL

REVISION NO	REVISIONS	DATE	BY	DISTRICT	COUNTY	ROUTE	SECTION	SHEET
				12	FAYETTE	0119	20K	106 OF 216
				BULLSKIN TOWNSHIP & UPPER TYRONE TOWNSHIP				

COMMONWEALTH OF PENNSYLVANIA
REGISTERED PROFESSIONAL
PERRY M. SCHWEISS
ENGINEER
043260-E

COMPOST FILTER SOCK, 18" DIAMETER 0867 0018 LF	COMPOST FILTER SOCK, 24" DIAMETER 0867 0022 LF	COMPOST FILTER SOCK, 32" DIAMETER 0867 0032 LF	FLEXIBLE DELINEATOR POST, GROUND-MOUNT TYPE GM-2, RED POST WITH RED/YELLOW SHEETING, WITH STICKER 4937 0338 EACH	TEMPORARY WATER DIVERSION SYSTEM 1 9000 0100 LS	TEMPORARY WATER DIVERSION SYSTEM 2 9000 0101 LS	TEMPORARY WATER DIVERSION SYSTEM 3 9000 0102 LS	TEMPORARY WATER DIVERSION SYSTEM 4 9000 0103 LS	TEMPORARY WATER DIVERSION SYSTEM 5 9000 0104 LS	TEMPORARY WATER DIVERSION SYSTEM 6 9000 0105 LS	TEMPORARY WATER DIVERSION SYSTEM 7 9000 0106 LS	TEMPORARY SEDIMENT BASIN 1210-BDD-001 9000 0107 LS	PERMANENT STORMWATER BASIN 1210-BDD-001 9000 0108 LS	TEMPORARY SEDIMENT BASIN 1210-BDD-002 9000 0109 LS	PERMANENT STORMWATER BASIN 1210-BDD-002 9000 0110 LS	TEMPORARY SEDIMENT BASIN 1210-BDD-003 9000 0111 LS	PERMANENT STORMWATER BASIN 1210-BDD-003 9000 0112 LS	TEMPORARY SEDIMENT BASIN 1210-BDD-005 9000 0113 LS	PERMANENT STORMWATER BASIN 1210-BDD-005 9000 0114 LS	TEMPORARY SEDIMENT BASIN 1210-BDD-006 9000 0115 LS	PERMANENT STORMWATER BASIN 1210-BDD-006 9000 0116 LS	TEMPORARY SEDIMENT BASIN 1210-BDD-004 9000 0117 LS	PERMANENT STORMWATER BASIN 1210-BDD-004 9000 0118 LS							REMARKS (ITEM NUMBER / UNIT)	SIDE	STATIONS
40																													COMPOST FILTER SOCK	RT	570+77.00
																													ROCK CONSTRUCTION ENTRANCE WITH WASH RACK	RT	571+16.00
50																													COMPOST FILTER SOCK	RT	571+43.00 to 571+87.00
30																													COMPOST FILTER SOCK	RT	572+28.00
																													SR 1042 (CUL-DE-SAC)		
																													COMPOST FILTER SOCK	LT	562+03.00 to 561+93.00
																													SR 1068 (CONNECTOR ROAD)		
																													ENTIRE PROJECT AS DIRECTED - INLET PROTECTION	LT / RT	299+89.00 to 309+66.89
																													VEGETATED SWALE – VSW 3	RT	303+32.00 to 304+50.00
																													ROCK APRON	LT	303+75.00
																													COMPOST FILTER SOCK	LT	303+91.00 to 307+72.00
38	76																												COMPOST FILTER SOCK TRAP	RT	304+44.00
																													VEGETATED SWALE – VSW 4	RT	304+50.00 to 306+75.00
110	165																												COMPOST FILTER SOCK TRAP	RT	304+65.00
																													COMPOST FILTER SOCK	LT	308+06.00 to 309+83.00
																													SR 1027 (MT PLEASANT ROAD)		
																													ENTIRE PROJECT AS DIRECTED - INLET PROTECTION	LT / RT	78+00.00 to 139+00.00
																													COMPOST FILTER SOCK	RT	98+07.00 to 98+58.00
																													ROCK CONSTRUCTION ENTRANCE WITH WASH RACK	LT	100+00.00
																													COMPOST FILTER SOCK	LT	100+22.00 to 100+69.00
																													COMPOST FILTER SOCK	RT	100+49.00 to 102+12.00
32	64																												COMPOST FILTER SOCK TRAP	RT	117+60.00
																													ROCK CONSTRUCTION ENTRANCE WITH WASH RACK	RT	138+50.00
																													ROUNDABOUT (SR 1027 & SR 1068)		
																													COMPOST FILTER SOCK	RT	50+64.00 to 51+64.00
110																													J-HOOK	RT	53+00.00 to 53+64.00
																													TWP RD 791 (KENDI ROAD)		
																													ENTIRE PROJECT AS DIRECTED - INLET PROTECTION	LT / RT	199+72.86 to 254+58.62

TABULATION OF QUANTITIES
EROSION AND SEDIMENT POLLUTION CONTROL

REVISION NO	REVISIONS	DATE	BY	DISTRICT	COUNTY	ROUTE	SECTION	SHEET
				12	FAYETTE	0119	20K	107 OF 216
				BULLSKIN TOWNSHIP & UPPER TYRONE TOWNSHIP				

COMMONWEALTH OF PENNSYLVANIA
REGISTERED PROFESSIONAL
PERRY M. SCHWEISS
ENGINEER
043260-E

CLASS 1 EXCAVATION 0203 0001 CY	CLASS 2 EXCAVATION 0204 0001 CY	GEOTEXTILE, CLASS 4, TYPE A 0212 0014 SY	NO. 1 COARSE AGGREGATE 0703 0020 CY	TOPSOIL FURNISHED AND PLACED 0802 0001 CY	SEEDING AND SOIL SUPPLEMENTS - FORMULA B RESIDENTIAL MIX, INCLUDING MULCH 0804 0025 LB	SEEDING AND SOIL SUPPLEMENTS - FORMULA C CONSERVATION MIX, INCLUDING MULCH 0804 0026 LB	SEEDING AND SOIL SUPPLEMENTS - FORMULA L CLEAR ZONE MIX, INCLUDING MULCH 0804 0027 LB	SEEDING AND SOIL SUPPLEMENTS - FORMULA R SEASONALLY FLOODED CONSERVATION MIX, INCLUDING MULCH 0804 0030 LB	SEEDING - FORMULA T TEMPORARY GRASS MIX, INCLUDING MULCH 0804 0032 LB	SOIL TESTING 0804 0060 DOLLA	TEMPORARY SHORT-TERM, ROLLED EROSION CONTROL PRODUCT, TYPE 2C 0806 0112 SY	TEMPORARY LONG-TERM, ROLLED EROSION CONTROL PRODUCT, TYPE 4 0806 0130 SY	ROCK CONSTRUCTION ENTRANCE WITH WASH RACK 0849 0020 EACH	ROCK, CLASS R-3 0850 0031 CY	ROCK, CLASS R-4 0850 0032 CY	ROCK, CLASS R-5 0850 0033 CY	ROCK, CLASS R-6 0850 0034 CY	ROCK APRON 0851 0003 SY	PUMPED WATER FILTER BAG 0855 0003 EACH	REPLACEMENT PUMPED WATER FILTER BAG 0855 0004 EACH	INLET FILTER BAG FOR TYPE M INLET 0860 0000 EACH	INLET FILTER BAG FOR TYPE S INLET 0860 0001 EACH	INLET FILTER BAG FOR TYPE C INLET 0860 0002 EACH	PIPE/GRAVEL INLET PROTECTION FOR TYPE M INLET 0860 0020 EACH	PIPE/GRAVEL INLET PROTECTION FOR TYPE S INLET 0860 0021 EACH	COMPOST FILTER SOCK, 12" DIAMETER 0867 0012 LF	REMARKS (ITEM NUMBER / UNIT)	SIDE	STATIONS
																													430	COMPOST FILTER SOCK	RT	200+17.00 to 203+76.00
																														COMPOST FILTER SOCK TRAP	RT	207+50.00
																														COMPOST FILTER SOCK TRAP	LT	210+50.00
																													70	COMPOST FILTER SOCK	LT	210+79.00 to 210+98.00
																														COMPOST FILTER SOCK TRAP	RT	211+00.00
	192			192				6			576																			VEGETATED SWALE – VSW 1	RT	211+24.00 to 214+00.00
																														COMPOST FILTER SOCK	RT	211+63.00 to 215+02.00
																														COMPOST FILTER SOCK	LT	211+63.00 to 215+70.00
	69			69				2			206																			VEGETATED SWALE – VSW 2	RT	214+00.00 to 215+00.00
																														COMPOST FILTER SOCK TRAP	RT	215+50.00
																														J-HOOK	LT	217+74.00 to 222+13.00
	157			157				5			471																			VEGETATED SWALE – VSW 15	RT	221+46.00 to 223+24.00
																														TEMPORARY WATER DIVERSION SYSTEM	LT / RT	222+64.00
	99			99				3			296																			VEGETATED SWALE – VSW 19	RT	223+24.00 to 224+97.00
																														J-HOOK	LT	225+00.00 to 227+25.00
																													60	COMPOST FILTER SOCK	LT	234+30.00 to 234+75.00
																													100	COMPOST FILTER SOCK	RT	234+78.00 to 235+53.00
													1																	ROCK CONSTRUCTION ENTRANCE WITH WASH RACK	LT / RT	235+34.00
																													360	COMPOST FILTER SOCK	RT	237+19.00 to 240+43.00
																														TEMPORARY WATER DIVERSION SYSTEM	LT / RT	241+66.00 to 243+44.00
																													200	COMPOST FILTER SOCK	RT	242+46.00 to 244+08.00
																													60	COMPOST FILTER SOCK	LT	243+49.00 to 247+86.00
	6	16														6														ROCK OUTLET PROTECTION	LT	243+50.00
																		16												ROCK APRON	LT	245+11.00
																														BASIN -1210-BDD-004	LT	245+50.00
	63			63				2			187																			VEGETATED SWALE – VSW 16	RT	245+50.00 to 246+50.00
																		8												ROCK APRON	LT	246+29.00
	34			34				1			101																			VEGETATED SWALE – VSW 17	RT	246+50.00 to 247+00.00

TABULATION OF QUANTITIES
EROSION AND SEDIMENT POLLUTION CONTROL

REVISION NO	REVISIONS	DATE	BY	DISTRICT	COUNTY	ROUTE	SECTION	SHEET
				12	FAYETTE	0119	20K	108 OF 216
				BULLSKIN TOWNSHIP & UPPER TYRONE TOWNSHIP				

COMPOST FILTER SOCK, 18" DIAMETER	COMPOST FILTER SOCK, 24" DIAMETER	COMPOST FILTER SOCK, 32" DIAMETER	FLEXIBLE DELINEATOR POST, GROUND-MOUNT TYPE GM-2, RED POST WITH RED/YELLOW SHEETING, WITH STICKER	TEMPORARY WATER DIVERSION SYSTEM 1	TEMPORARY WATER DIVERSION SYSTEM 2	TEMPORARY WATER DIVERSION SYSTEM 3	TEMPORARY WATER DIVERSION SYSTEM 4	TEMPORARY WATER DIVERSION SYSTEM 5	TEMPORARY WATER DIVERSION SYSTEM 6	TEMPORARY WATER DIVERSION SYSTEM 7	TEMPORARY SEDIMENT BASIN 1210-BDD-001	PERMANENT STORMWATER BASIN 1210-BDD-001	TEMPORARY SEDIMENT BASIN 1210-BDD-002	PERMANENT STORMWATER BASIN 1210-BDD-002	TEMPORARY SEDIMENT BASIN 1210-BDD-003	PERMANENT STORMWATER BASIN 1210-BDD-003	TEMPORARY SEDIMENT BASIN 1210-BDD-005	PERMANENT STORMWATER BASIN 1210-BDD-005	TEMPORARY SEDIMENT BASIN 1210-BDD-006	PERMANENT STORMWATER BASIN 1210-BDD-006	TEMPORARY SEDIMENT BASIN 1210-BDD-004	PERMANENT STORMWATER BASIN 1210-BDD-004					REMARKS	SIDE	STATIONS
0867 0018 LF	0867 0022 LF	0867 0032 LF	4937 0338 EACH	9000 0100 LS	9000 0101 LS	9000 0102 LS	9000 0103 LS	9000 0104 LS	9000 0105 LS	9000 0106 LS	9000 0107 LS	9000 0108 LS	9000 0109 LS	9000 0110 LS	9000 0111 LS	9000 0112 LS	9000 0113 LS	9000 0114 LS	9000 0115 LS	9000 0116 LS	9000 0117 LS	9000 0118 LS					ITEM NUMBER UNIT		
																										COMPOST FILTER SOCK	RT	200+17.00 to 203+76.00
30	60																									COMPOST FILTER SOCK TRAP	RT	207+50.00
44	88																									COMPOST FILTER SOCK TRAP	LT	210+50.00
																										COMPOST FILTER SOCK	LT	210+79.00 to 210+98.00
24	48																									COMPOST FILTER SOCK TRAP	RT	211+00.00
																										VEGETATED SWALE – VSW 1	RT	211+24.00 to 214+00.00
110																										COMPOST FILTER SOCK	RT	211+63.00 to 215+02.00
210																										COMPOST FILTER SOCK	LT	211+63.00 to 215+70.00
																										VEGETATED SWALE – VSW 2	RT	214+00.00 to 215+00.00
38	76																									COMPOST FILTER SOCK TRAP	RT	215+50.00
		570																								J-HOOK	LT	217+74.00 to 222+13.00
																										VEGETATED SWALE – VSW 15	RT	221+46.00 to 223+24.00
						X																				TEMPORARY WATER DIVERSION SYSTEM	LT / RT	222+64.00
																										VEGETATED SWALE – VSW 19	RT	223+24.00 to 224+97.00
		280																								J-HOOK	LT	225+00.00 to 227+25.00
																										COMPOST FILTER SOCK	LT	234+30.00 to 234+75.00
																										COMPOST FILTER SOCK	RT	234+78.00 to 235+53.00
																										ROCK CONSTRUCTION ENTRANCE WITH WASH RACK	LT / RT	235+34.00
																										COMPOST FILTER SOCK	RT	237+19.00 to 240+43.00
					X																					TEMPORARY WATER DIVERSION SYSTEM	LT / RT	241+66.00 to 243+44.00
																										COMPOST FILTER SOCK	RT	242+46.00 to 244+08.00
																										COMPOST FILTER SOCK	LT	243+49.00 to 247+86.00
																										ROCK OUTLET PROTECTION	LT	243+50.00
																										ROCK APRON	LT	245+11.00
																					X	X				BASIN -1210-BDD-004	LT	245+50.00
																										VEGETATED SWALE – VSW 16	RT	245+50.00 to 246+50.00
																										ROCK APRON	LT	246+29.00
																										VEGETATED SWALE – VSW 17	RT	246+50.00 to 247+00.00

COMMONWEALTH OF PENNSYLVANIA
REGISTERED PROFESSIONAL
PERRY M. SCHWEISS
ENGINEER
043260-E

TABULATION OF QUANTITIES
EROSION AND SEDIMENT POLLUTION CONTROL

REVISION NO	REVISIONS	DATE	BY	DISTRICT	COUNTY	ROUTE	SECTION	SHEET
				12	FAYETTE	0119	20K	109 OF 216
				BULLSKIN TOWNSHIP & UPPER TYRONE TOWNSHIP				

COMMONWEALTH OF PENNSYLVANIA
REGISTERED PROFESSIONAL ENGINEER
PERRY M. SCHWEISS
043260-E

CLASS 1 EXCAVATION 0203 0001 CY	CLASS 2 EXCAVATION 0204 0001 CY	GEOTEXTILE, CLASS 4, TYPE A 0212 0014 SY	NO. 1 COARSE AGGREGATE 0703 0020 CY	TOPSOIL FURNISHED AND PLACED 0802 0001 CY	SEEDING AND SOIL SUPPLEMENTS - FORMULA B RESIDENTIAL MIX, INCLUDING MULCH 0804 0025 LB	SEEDING AND SOIL SUPPLEMENTS - FORMULA C CONSERVATION MIX, INCLUDING MULCH 0804 0026 LB	SEEDING AND SOIL SUPPLEMENTS - FORMULA L CLEAR ZONE MIX, INCLUDING MULCH 0804 0027 LB	SEEDING AND SOIL SUPPLEMENTS - FORMULA R SEASONALLY FLOODED CONSERVATION MIX, INCLUDING MULCH 0804 0030 LB	SEEDING - FORMULA T TEMPORARY GRASS MIX, INCLUDING MULCH 0804 0032 LB	SOIL TESTING 0804 0060 DOLLA	TEMPORARY SHORT-TERM, ROLLED EROSION CONTROL PRODUCT, TYPE 2C 0806 0112 SY	TEMPORARY LONG-TERM, ROLLED EROSION CONTROL PRODUCT, TYPE 4 0806 0130 SY	ROCK CONSTRUCTION ENTRANCE WITH WASH RACK 0849 0020 EACH	ROCK, CLASS R-3 0850 0031 CY	ROCK, CLASS R-4 0850 0032 CY	ROCK, CLASS R-5 0850 0033 CY	ROCK, CLASS R-6 0850 0034 CY	ROCK APRON 0851 0003 SY	PUMPED WATER FILTER BAG 0855 0003 EACH	REPLACEMENT PUMPED WATER FILTER BAG 0855 0004 EACH	INLET FILTER BAG FOR TYPE M INLET 0860 0000 EACH	INLET FILTER BAG FOR TYPE S INLET 0860 0001 EACH	INLET FILTER BAG FOR TYPE C INLET 0860 0002 EACH	PIPE/GRAVEL INLET PROTECTION FOR TYPE M INLET 0860 0020 EACH	PIPE/GRAVEL INLET PROTECTION FOR TYPE S INLET 0860 0021 EACH	COMPOST FILTER SOCK, 12" DIAMETER 0867 0012 LF	REMARKS (ITEM NUMBER / UNIT)	SIDE	STATIONS
																												310	COMPOST FILTER SOCK	LT	248+81.00 to 251+53.00
																												70	COMPOST FILTER SOCK	RT	251+19.00 to 252+10.00
													1																ROCK CONSTRUCTION ENTRANCE WITH WASH RACK	RT	251+51.00 to 252+06.00
																													TEMPORARY WATER DIVERSION SYSTEM	RT	251+95.00
																		28											ROCK APRON	LT	252+48.50
		7	1												2														ROCK FILTER	LT	252+50.00
																													TWP RD 793 (WEDDING LANE)		
													1																ROCK CONSTRUCTION ENTRANCE WITH WASH RACK	RT	31+00.00
	88	21	2	88				3			264			10															VEGETATED SWALE WITH CHECK DAMS – 1210-VSC-005	LT	33+97.00 to 34+93.50
																		33											ROCK APRON	LT	35+04.00
																													TWP RD 821 (MCCLURE ROAD)		
																					2	3						ENTIRE PROJECT AS DIRECTED - INLET PROTECTION	LT / RT	17+85.70 to 24+61.79
																												40	COMPOST FILTER SOCK	LT	17+83.00 to 18+00.00
																												80	COMPOST FILTER SOCK	LT	21+01.00 to 21+48.00
																												30	COMPOST FILTER SOCK	LT	21+79.00
																												40	COMPOST FILTER SOCK	RT	22+98.00 to 23+21.00
																												40	COMPOST FILTER SOCK	LT	23+42.00 to 23+59.00
																												40	COMPOST FILTER SOCK	LT	24+09.00 to 24+35.00
																													DRIVEWAY D		
																					1			2				ENTIRE PROJECT AS DIRECTED - INLET PROTECTION	LT / RT	21+50.00 to 25+02.01
																													J-HOOK	LT	22+50.00 to 22+75.00
	8	19															8												ROCK OUTLET PROTECTION	LT	22+86.00
																													J-HOOK	LT	22+96.00 to 25+00.00
2533	4826	6031	27	4873	220	789	5862	102	1185	1000	74213	1513	14	91	3075	10	8	349	1	1	122	68	12	9	6	7005		TOTALS		

TABULATION OF QUANTITIES

EROSION AND SEDIMENT POLLUTION CONTROL

REVISION NO	REVISIONS	DATE	BY	DISTRICT	COUNTY	ROUTE	SECTION	SHEET
				12	FAYETTE	0119	20K	110 OF 216
				BULLSKIN TOWNSHIP & UPPER TYRONE TOWNSHIP				

COMMONWEALTH OF PENNSYLVANIA
REGISTERED PROFESSIONAL ENGINEER
PERRY M. SCHWEISS
043260-E

COMPOST FILTER SOCK, 18" DIAMETER	COMPOST FILTER SOCK, 24" DIAMETER	COMPOST FILTER SOCK, 32" DIAMETER	FLEXIBLE DELINEATOR POST, GROUND-MOUNT TYPE GM-2, RED POST WITH RED/YELLOW SHEETING, WITH STICKER	TEMPORARY WATER DIVERSION SYSTEM 1	TEMPORARY WATER DIVERSION SYSTEM 2	TEMPORARY WATER DIVERSION SYSTEM 3	TEMPORARY WATER DIVERSION SYSTEM 4	TEMPORARY WATER DIVERSION SYSTEM 5	TEMPORARY WATER DIVERSION SYSTEM 6	TEMPORARY WATER DIVERSION SYSTEM 7	TEMPORARY SEDIMENT BASIN 1210-BDD-001	PERMANENT STORMWATER BASIN 1210-BDD-001	TEMPORARY SEDIMENT BASIN 1210-BDD-002	PERMANENT STORMWATER BASIN 1210-BDD-002	TEMPORARY SEDIMENT BASIN 1210-BDD-003	PERMANENT STORMWATER BASIN 1210-BDD-003	TEMPORARY SEDIMENT BASIN 1210-BDD-005	PERMANENT STORMWATER BASIN 1210-BDD-005	TEMPORARY SEDIMENT BASIN 1210-BDD-006	PERMANENT STORMWATER BASIN 1210-BDD-006	TEMPORARY SEDIMENT BASIN 1210-BDD-004	PERMANENT STORMWATER BASIN 1210-BDD-004					REMARKS	SIDE	STATIONS
0867 0018 LF	0867 0022 LF	0867 0032 LF	4937 0338 EACH	9000 0100 LS	9000 0101 LS	9000 0102 LS	9000 0103 LS	9000 0104 LS	9000 0105 LS	9000 0106 LS	9000 0107 LS	9000 0108 LS	9000 0109 LS	9000 0110 LS	9000 0111 LS	9000 0112 LS	9000 0113 LS	9000 0114 LS	9000 0115 LS	9000 0116 LS	9000 0117 LS	9000 0118 LS					ITEM NUMBER UNIT		
																										COMPOST FILTER SOCK	LT	248+81.00 to 251+53.00
																										COMPOST FILTER SOCK	RT	251+19.00 to 252+10.00
																										ROCK CONSTRUCTION ENTRANCE WITH WASH RACK	RT	251+51.00 to 252+06.00
				X																						TEMPORARY WATER DIVERSION SYSTEM	RT	251+95.00
																										ROCK APRON	LT	252+48.50
																										ROCK FILTER	LT	252+50.00
																										TWP RD 793 (WEDDING LANE)		
																										ROCK CONSTRUCTION ENTRANCE WITH WASH RACK	RT	31+00.00
			2																							VEGETATED SWALE WITH CHECK DAMS – 1210-VSC-005	LT	33+97.00 to 34+93.50
																										ROCK APRON	LT	35+04.00
																										TWP RD 821 (MCCLURE ROAD)		
																										ENTIRE PROJECT AS DIRECTED - INLET PROTECTION	LT / RT	17+85.70 to 24+61.79
																										COMPOST FILTER SOCK	LT	17+83.00 to 18+00.00
																										COMPOST FILTER SOCK	LT	21+01.00 to 21+48.00
																										COMPOST FILTER SOCK	LT	21+79.00
																										COMPOST FILTER SOCK	RT	22+98.00 to 23+21.00
																										COMPOST FILTER SOCK	LT	23+42.00 to 23+59.00
																										COMPOST FILTER SOCK	LT	24+09.00 to 24+35.00
																										DRIVEWAY D		
																										ENTIRE PROJECT AS DIRECTED - INLET PROTECTION	LT / RT	21+50.00 to 25+02.01
60																										J-HOOK	LT	22+50.00 to 22+75.00
																										ROCK OUTLET PROTECTION	LT	22+86.00
240																										J-HOOK	LT	22+96.00 to 25+00.00
3492	1755	2777	16	---	---	---	---	---	---	---	---	---	---	---	---	---	---	---	---	---	---	---	---	---	---	TOTALS		

TABULATION OF QUANTITIES

GUIDE RAIL

REVISION NO	REVISIONS	DATE	BY	DISTRICT	COUNTY	ROUTE	SECTION	SHEET
				12	FAYETTE	0119	20K	111 OF 216
				BULLSKIN TOWNSHIP & UPPER TYRONE TOWNSHIP				

COMMONWEALTH OF PENNSYLVANIA
REGISTERED PROFESSIONAL
PERRY M. SCHWEISS
ENGINEER
043260-E

PERMANENT IMPACT ATTENUATING DEVICE, TYPE II, TEST LEVEL 3, TANGENT (MASH) 0619 0459 EACH	TERMINAL SECTION, SINGLE 0620 0400 EACH	REMOVE EXISTING GUIDE RAIL (CONTRACTOR'S PROPERTY) 0620 0503 LF	BURIED-IN-BACKSLOPE TERMINAL, SINGLE PANEL 0620 0872 EACH	TYPE 2-W GUIDE RAIL 0620 1025 LF	TYPE 2-WC GUIDE RAIL 0620 1050 LF	TYPE 2-WCC GUIDE RAIL 0620 1400 LF	TYPE 31-S GUIDE RAIL 0620 1600 LF	TYPE 31-S GUIDE RAIL WITH 8' EXTRA LENGTH POSTS 0620 1602 LF	TYPE 31-SC GUIDE RAIL 0620 1625 LF	TYPE 31-SCC GUIDE RAIL 0620 1635 LF	TYPE 31-STRONG POST END TREATMENT 0620 1650 EACH	TYPE 31-STRONG POST ANCHOR TERMINAL 0620 1660 EACH	TYPE 31-STRONG POST IN-LINE ANCHOR 0620 1670 EACH	THRIE-BEAM GUIDE RAIL TO CONCRETE BRIDGE BARRIER TRANSITION WITHOUT CURB 0620 2010 EACH	THRIE-BEAM GUIDE RAIL TO CONCRETE BRIDGE BARRIER TRANSITION WITH CURB AND INLET 0620 2011 EACH	GUIDE RAIL MOUNTED DELINEATOR TYPE B, (Y/B) 0937 0104 EACH	GUIDE RAIL MOUNTED DELINEATOR TYPE B, (W/B) 0937 0106 EACH	GUIDE RAIL MOUNTED DELINEATOR TYPE D, (Y/B) 0937 0112 EACH	GUIDE RAIL MOUNTED DELINEATOR TYPE D, (W/B) 0937 0113 EACH	REMOVE EXISTING GUIDE RAIL (MUNICIPAL PROPERTY) 9000 0030 LF	REMARKS ITEM NUMBER UNIT	SIDE	STATIONS
																					SR 0119		
	1			800	25	25	75		212.5			1					16		16		GUIDE RAIL STRING NO 1	LT	61+47.00 to 72+90.00
		1172																			REMOVE GUIDE RAIL	LT	61+50.00 to 72+92.00
		129																			REMOVE GUIDE RAIL	RT	63+27.00 to 64+55.00
1							412.5					1					7		7		GUIDE RAIL STRING NO 2	RT	65+00.00 to 69+74.00
		134																			REMOVE GUIDE RAIL	LT	85+12.00 to 86+46.00
		692																			REMOVE GUIDE RAIL	LT	93+03.00 to 99+95.00
1				1400	25	25	412.5		75			1					27		27		GUIDE RAIL STRING NO 11	LT	106+81.00 to 126+81.00
		989																			REMOVE GUIDE RAIL	LT	106+89.00 to 116+78.00
			1				312.5					1					5		5		GUIDE RAIL STRING NO 12	RT	109+75.00 to 113+13.00
			1	387.5	25	25	112.5					1					8		8		GUIDE RAIL STRING NO 18	RT	129+14.00 to 134+87.00
		678																			REMOVE GUIDE RAIL	RT	130+00.00 to 136+77.00
1							275		200	50	1		1				12		12		GUIDE RAIL STRING NO 17 - SR 0119 SB TO TWP RD 793 (WEDDING LN)	LT / RT	131+97.00 to 31+00.00
																				280	REMOVE GUIDE RAIL	LT	135+33.00 to 138+09.00
		28																			REMOVE GUIDE RAIL	LT	141+01.00 to 141+28.00
			1				650										9		9		GUIDE RAIL STRING NO 19 - TIE TO EXISTING	RT	145+82.00 to 152+51.00
		478																			REMOVE GUIDE RAIL	RT	147+67.00 to 152+51.00
		400																			REMOVE GUIDE RAIL	LT	148+07.00 to 152+14.00
							387.5					1					6		6		GUIDE RAIL STRING NO 20 - TIE TO EXISTING	LT	148+12.00 to 152+14.00
																					SR 8027 (RAMP A)		
1			1	162.5	25	25	375						1				11		11		GUIDE RAIL STRING NO 8 - SR 8027 (RAMP A) TO SR 1068 (CONNECTOR RD)	RT	17+32.00 to 307+41.00
1							100								1	1	4	1	4		GUIDE RAIL STRING NO 6 - (RAMP A) TO SR 1068 (CONNECTOR RD)	LT / RT	18+50.00 to 301+94.00
																					SR 1042 (CROSSROADS ROAD)		
		288																			REMOVE GUIDE RAIL (SR 1042 CROSSROADS RD TO SR 119 NB)	LT / RT	122+63.00 to 73+31.00
																					SR 1068 (CONNECTOR ROAD)		
1				575	25	25	225						1	1		1	15	1	15		GUIDE RAIL STRING NO 5 - SR 1068 (CONNECTOR RD) TO TWP RD 791 (KENDI RD)	LT / RT	300+66.00 to 226+05.00
							112.5					1			1	1	3	1	3		GUIDE RAIL STRING NO 7 - SR 1068 (CONNECTOR RD) TO SR 8027 (RAMP B)	LT	301+94.00 to 21+24.00
1				375	50	50	362.5					1	2				15		15		GUIDE RAIL STRING NO 9 - SR 1068 (CONNECTOR RD) TO SR 8027 (RAMP B)	LT / RT	307+65.00 to 25+18.00

PROJECT ID: 4899 MPMS: 96661 ECMS: 96661 4/24/2025 8:18:24 AM

TABULATION OF QUANTITIES

GUIDE RAIL

REVISION NO	REVISIONS	DATE	BY	DISTRICT	COUNTY	ROUTE	SECTION	SHEET
				12	FAYETTE	0119	20K	112 OF 216
				BULLSKIN TOWNSHIP & UPPER TYRONE TOWNSHIP				

COMMONWEALTH OF PENNSYLVANIA
REGISTERED PROFESSIONAL
PERRY M. SCHWEISS
ENGINEER
043260-E

0619 0459 PERMANENT IMPACT ATTENUATING DEVICE, TYPE II, TEST LEVEL 3, TANGENT (MASH) EACH	0620 0400 TERMINAL SECTION, SINGLE EACH	0620 0503 REMOVE EXISTING GUIDE RAIL (CONTRACTOR'S PROPERTY) LF	0620 0872 BURIED-IN-BACKSLOPE TERMINAL, SINGLE PANEL EACH	0620 1025 TYPE 2-W GUIDE RAIL LF	0620 1050 TYPE 2-WC GUIDE RAIL LF	0620 1400 TYPE 2-WCC GUIDE RAIL LF	0620 1600 TYPE 31-S GUIDE RAIL LF	0620 1602 TYPE 31-S GUIDE RAIL WITH 8' EXTRA LENGTH POSTS LF	0620 1625 TYPE 31-SC GUIDE RAIL LF	0620 1635 TYPE 31-SCC GUIDE RAIL LF	0620 1650 TYPE 31-STRONG POST END TREATMENT EACH	0620 1660 TYPE 31-STRONG POST ANCHOR TERMINAL EACH	0620 1670 TYPE 31-STRONG POST IN-LINE ANCHOR EACH	0620 2010 THRIE-BEAM GUIDE RAIL TO CONCRETE BRIDGE BARRIER TRANSITION WITHOUT CURB EACH	0620 2011 THRIE-BEAM GUIDE RAIL TO CONCRETE BRIDGE BARRIER TRANSITION WITH CURB AND INLET EACH	0937 0104 GUIDE RAIL MOUNTED DELINEATOR TYPE B, (Y/B) EACH	0937 0106 GUIDE RAIL MOUNTED DELINEATOR TYPE B, (W/B) EACH	0937 0112 GUIDE RAIL MOUNTED DELINEATOR TYPE D, (Y/B) EACH	0937 0113 GUIDE RAIL MOUNTED DELINEATOR TYPE D, (W/B) EACH	9000 0030 REMOVE EXISTING GUIDE RAIL (MUNICIPAL PROPERTY) LF	ITEM NUMBER UNIT REMARKS	SIDE	STATIONS
																					SR 1027 (MT PLEASANT ROAD)		
2							200										7		7		GUIDE RAIL STRING NO 10	LT	117+67.00 to 120+70.00
		303																			REMOVE GUIDE RAIL	LT	177+66.00 to 120+70.00
																					TWP RD 791 (KENDI ROAD)		
			1	275	25	25	237.5						1	1		1	10	1	10		GUIDE RAIL STRING NO 3 - TWP RD 791 (KENDI RD) TO SR 1068 (CONNECTOR RD)	RT	210+50.00 to 300+66.00
1			1	1437.5	25	25	162.5										23		23		GUIDE RAIL STRING NO 4	LT	210+89.00 to 228+00.00
2							250	475									11		11		GUIDE RAIL STRING NO 13	RT	235+37.00 to 243+60.00
		145																			REMOVE GUIDE RAIL	RT	236+16.00 to 237+60.00
		214																			REMOVE GUIDE RAIL	RT	241+01.00 to 243+15.00
1	1						87.5						1				2		2		GUIDE RAIL STRING NO 14	LT	242+84.00 to 244+30.00
		66																			REMOVE GUIDE RAIL	LT	243+18.00 to 243+79.00
	2						162.5						2				3		3		GUIDE RAIL STRING NO 15	LT	244+74.00 to 246+54.00
		37																			REMOVE GUIDE RAIL	RT	246+22.00 to 246+59.00
2							200		75	50							6		6		GUIDE RAIL STRING NO 16	RT	248+43.00 to 252+68.00
		53																			REMOVE GUIDE RAIL	RT	251+55.00 to 252+08.00
																					TWP RD 793 (WEDDING LANE)		
		475																			REMOVE GUIDE RAIL	LT	32+13.00 to 36+88.00
15	4	6281	6	5412.5	225	225	5112.5	475	562.5	100	1	8	9	2	2	4	200	4	200	280	TOTALS		

PROJECT ID: 4899 MPMS: 96661 ECMS: 96661 4/24/2025 8:18:24 AM

TABULATION OF QUANTITIES

FENCING

REVISION NO	REVISIONS	DATE	BY	DISTRICT	COUNTY	ROUTE	SECTION	SHEET
				12	FAYETTE	0119	20K	113 OF 216
				BULLSKIN TOWNSHIP & UPPER TYRONE TOWNSHIP				

COMMONWEALTH OF PENNSYLVANIA
REGISTERED PROFESSIONAL
PERRY M. SCHWEISS
ENGINEER
043260-E

| RIGHT-OF-WAY FENCE, TYPE 1 | | END POSTS FOR TYPE 1 RIGHT-OF-WAY FENCE | | CORNER POSTS FOR TYPE 1 RIGHT-OF-WAY FENCE | | PULL POSTS FOR TYPE 1 RIGHT-OF-WAY FENCE | | LINE POSTS FOR TYPE 1 RIGHT-OF-WAY FENCE | | LIVESTOCK FENCE | | FENCE RELOCATION | | | |

TABULATION OF QUANTITIES

MISCELLANEOUS

(+) SEE SUMMARY SHEET FOR COMPLETE ITEM NUMBERS

REVISION NO	REVISIONS	DATE	BY	DISTRICT	COUNTY	ROUTE	SECTION	SHEET
				12	FAYETTE	0119	20K	114 OF 216
				BULLSKIN TOWNSHIP & UPPER TYRONE TOWNSHIP				

COMMONWEALTH OF PENNSYLVANIA
REGISTERED PROFESSIONAL ENGINEER
PERRY M. SCHWEISS
043260-E

ITEM NUMBER	UNIT	DEMOLITION 0202 0001	DEMOLITION 0202 0002	DEMOLITION 0202 0003	DEMOLITION 0202 0004	DEMOLITION 0202 0005	DEMOLITION 0202 0006	DEMOLITION 0202 0007	CLASS 1 EXCAVATION 0203 0001	PLAIN CEMENT CONCRETE PAVEMENT, 4" DEPTH 0501 0020	PERMANENT IMPACT ATTENUATING DEVICE, TYPE V, TEST LEVEL 3, MASH, WIDTHS LESS THAN OR EQUAL TO 36 INCHES 0619 0744	REMOVAL OF EXISTING CONCRETE MEDIAN BARRIER 0623 0275	CONCRETE MEDIAN BARRIER, F-SHAPE, 32" HEIGHT 0623 0301	MEDIAN BARRIER DESIGN NO. 26 0623 (+)	PLAIN CEMENT CONCRETE CURB, 8" HEIGHT 0630 0041	PLAIN CONCRETE MOUNTABLE CURB, TYPE A 0633 0200	PLAIN CEMENT CONCRETE CURB GUTTER 0641 0005	TOPSOIL FURNISHED AND PLACED 0802 0001	SEEDING AND SOIL SUPPLEMENTS - FORMULA B RESIDENTIAL MIX, INCLUDING MULCH 0804 0025	SEEDING AND SOIL SUPPLEMENTS - FORMULA L CLEAR ZONE MIX, INCLUDING MULCH 0804 0027	SELECTIVE TREE REMOVAL 0810 0052	TRAFFIC SIGNAL INTERSECTION REMOVAL (DELIVERED TO TOWNSHIP) 4950 0001	REMOVE AND RESET MAILBOX AS DIRECTED 9000 0020	EMBANKMENT (FOR INFORMATION ONLY)							REMARKS	SIDE	STATIONS
		LS	LS	LS	LS	LS	LS	LS	CY	SY	EACH	LF	LF	LF	LB	LB	EACH	EACH	EACH	CY												
																											SR 0119		
											1		12	9048													MEDIAN BARRIER TIE TO EXISTING	MED	58+10.00 to 148+95.00
																						1					TRAFFIC SIGNAL REMOVAL	LT / RT	64+30.00 to 85+38.00
																					1						TREE REMOVAL	LT	68+15.00
									119											15				119			EXISTING PAVEMENT REMOVAL	RT	71+75.00 to 72+66.00
																					1						TREE REMOVAL	RT	106+71.00
																					1						TREE REMOVAL	RT	106+82.00
																					1						TREE REMOVAL	RT	107+95.00
																						1					TRAFFIC SIGNAL REMOVAL	LT / RT	120+14.00 to 138+21.00
								394												49				394			EXISTING PAVEMENT REMOVAL	LT	120+67.00 to 128+02.00
								24												3				24			EXISTING PAVEMENT REMOVAL	RT	127+91.00 to 128+96.00
																					13						TREE REMOVAL	RT	128+24.00 to 129+10.00
																					3						TREE REMOVAL	RT	130+06.00 to 130+68.00
								431												53				431			EXISTING PAVEMENT REMOVAL	LT	130+12.00 to 145+66.00
																					1						TREE REMOVAL	RT	138+45.00
												775															MEDIAN BARRIER	LT	141+20.00 to 148+95.00
																											SR 8027 (RAMP B)		
																											DEMOLITION D-1	RT	25+85.00
																											SR 1042 (KINGVIEW ROAD)		
																							14				ENTIRE PROJECT AS DIRECTED REMOVE AND RESET MAILBOXES	LT / RT	10+00.00 to 19+53.10
														26													CONCRETE CURB	LT	16+08.00 to 16+13.00
														106													CONCRETE CURB	LT	16+30.00 to 17+06.00
														36													CONCRETE CURB	LT	17+30.00 to 17+55.00
										97					142												CONCRETE ISLAND	LT	19+09.00 to 19+60.00
																											SR 1042 (CROSSROADS ROAD)		
										15					145												CONCRETE ISLAND (SR 1042 CUL-DE-SAC)	LT	560+00.00 to 560+50.74
																											SR 1068 (CONNECTOR ROAD)		
																	83										CONCRETE CURB GUTTER (SR 1068 TO SR 1027)	LT	308+79.00 to 100+94.00

TABULATION OF QUANTITIES

MISCELLANEOUS

(+) SEE SUMMARY SHEET FOR COMPLETE ITEM NUMBERS

REVISION NO	REVISIONS	DATE	BY	DISTRICT	COUNTY	ROUTE	SECTION	SHEET
				12	FAYETTE	0119	20K	115 OF 216
				BULLSKIN TOWNSHIP & UPPER TYRONE TOWNSHIP				

COMMONWEALTH OF PENNSYLVANIA
REGISTERED PROFESSIONAL ENGINEER
PERRY M. SCHWEISS
043260-E

DEMOLITION 0202 0001 LS	DEMOLITION 0202 0002 LS	DEMOLITION 0202 0003 LS	DEMOLITION 0202 0004 LS	DEMOLITION 0202 0005 LS	DEMOLITION 0202 0006 LS	DEMOLITION 0202 0007 LS	CLASS 1 EXCAVATION 0203 0001 CY	PLAIN CEMENT CONCRETE PAVEMENT, 4" DEPTH 0501 0020 SY	PERMANENT IMPACT ATTENUATING DEVICE, TYPE V, TEST LEVEL 3, MASH, WIDTHS LESS THAN OR EQUAL TO 36 INCHES 0619 0744 EACH	REMOVAL OF EXISTING CONCRETE MEDIAN BARRIER 0623 0275 LF	CONCRETE MEDIAN BARRIER, F-SHAPE, 32" HEIGHT 0623 0301 LF	MEDIAN BARRIER DESIGN NO. 26 0623 (+) LF	PLAIN CEMENT CONCRETE CURB, 8" HEIGHT 0630 0041 LF	PLAIN CONCRETE MOUNTABLE CURB, TYPE A 0633 0200 LF	PLAIN CEMENT CONCRETE CURB GUTTER 0641 0005 SY	TOPSOIL FURNISHED AND PLACED 0802 0001 CY	SEEDING AND SOIL SUPPLEMENTS - FORMULA B RESIDENTIAL MIX, INCLUDING MULCH 0804 0025 LB	SEEDING AND SOIL SUPPLEMENTS - FORMULA L CLEAR ZONE MIX, INCLUDING MULCH 0804 0027 LB	SELECTIVE TREE REMOVAL 0810 0052 EACH	TRAFFIC SIGNAL INTERSECTION REMOVAL (DELIVERED TO TOWNSHIP) 4950 0001 EACH	REMOVE AND RESET MAILBOX AS DIRECTED 9000 0020 EACH	EMBANKMENT (FOR INFORMATION ONLY) CY						ITEM NUMBER UNIT REMARKS	SIDE	STATIONS
								58						140														CONCRETE ISLAND	LT / RT	309+11.00 to 309+66.00
																												SR 1027 (MT PLEASANT ROAD)		
																					55							ENTIRE PROJECT AS DIRECTED REMOVE AND RESET MAILBOXES	LT / RT	78+00.00 to 139+00.00
															169													CONCRETE CURB GUTTER	RT	97+29.00 to 101+53.00
													14															CONCRETE CURB	LT	97+92.00 to 98+04.00
															83													CONCRETE CURB GUTTER (SR 1027 TO SR 1068)	LT / RT	98+04.00 to 308+79.00
								50						134														CONCRETE ISLAND	LT / RT	98+17.00 to 98+71.00
	X																											DEMOLITION D-2	RT	98+71.00
		X																										DEMOLITION D-3	RT	98+81.00
			X																									DEMOLITION D-4	RT	99+39.00
				X																								DEMOLITION D-5	RT	99+47.00
					X																							DEMOLITION D-6	RT	100+00.00
																			1									TREE REMOVAL	RT	100+13.00
								46						125														CONCRETE ISLAND	LT / RT	100+32.00 to 100+82.00
													7															CONCRETE CURB	RT	101+53.00 to 101+59.00
																			3									TREE REMOVAL	LT	134+06.00 to 134+81.00
																			3									TREE REMOVAL	LT	137+78.00 to 138+16.00
																												TWP RD 791 (KENDI ROAD)		
																					1							ENTIRE PROJECT AS DIRECTED REMOVE AND RESET MAILBOXES	LT / RT	199+72.86 to 254+58.62
						X																						DEMOLITION D-7	LT	199+94.00 to 200+06.00
																												TWP RD 821 (MCCLURE ROAD)		
																					6							ENTIRE PROJECT AS DIRECTED REMOVE AND RESET MAILBOXES	LT / RT	17+85.70 to 24+61.79
								74						123														CONCRETE ISLAND	LT / RT	20+81.00 to 21+14.00
							4									2	1					2						EXISTING PAVEMENT REMOVAL	RT	24+37.00 to 24+61.00
---	---	---	---	---	---	---	972	340	1	775	12	9048	189	809	335	2	1	120	28	2	76	970						TOTALS		

PROJECT ID: 4899 MPMS: 96661 ECMS: 96661 4/22/2025 2:28:41 PM

DISTRICT	COUNTY	ROUTE	SECTION	SHEET
12-0	FAYETTE	0119	20K	116 OF 216
BULLSKIN TOWNSHIP				

REVISION NUMBER	REVISIONS	DATE	BY	APPROVED

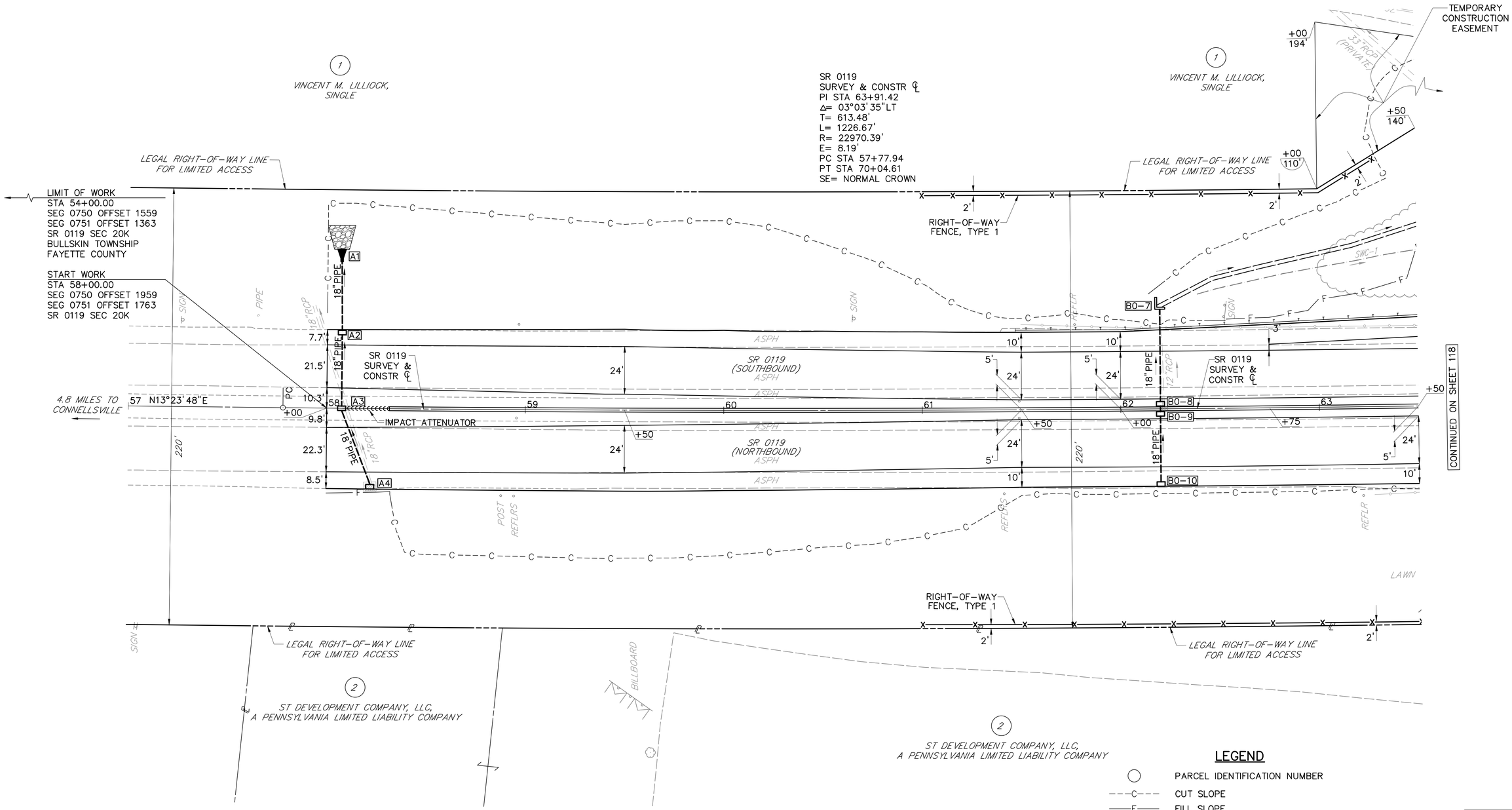

LEGEND

○	PARCEL IDENTIFICATION NUMBER
---C---	CUT SLOPE
——F——	FILL SLOPE
——→——	STORMWATER CONVEYANCE

0 25 50
SCALE IN FEET

FOR PROFILE SR 0119, SEE SHEET 117

SURVEY BOOK NOS 28842, 30223, 30224, 30225, 30337 & 30338		
DESIGNED BY SUCEVIC, PICCOLOMINI & KUCHAR ENGINEERING, INC.		
DESIGN BY: JRC	DRAWN BY: SPK	CHECKED BY: PMS

COMMONWEALTH OF PENNSYLVANIA
REGISTERED PROFESSIONAL
PERRY M. SCHWEISS
ENGINEER No. PE-043260-E

File name: I:\Roadway\DIST-12\SR0119\20K (McClure Rd)\Project Datum\Construction\SR 119 20K CON Plan\0119-20K CON Plot.dwg May 02, 2025-12:29pm, jclark

DISTRICT	COUNTY	ROUTE	SECTION	SHEET
12-0	FAYETTE	0119	20K	117 OF 216
BULLSKIN TOWNSHIP				

REVISION NUMBER	REVISIONS	DATE	BY	APPROVED

PROFILE: SR 0119

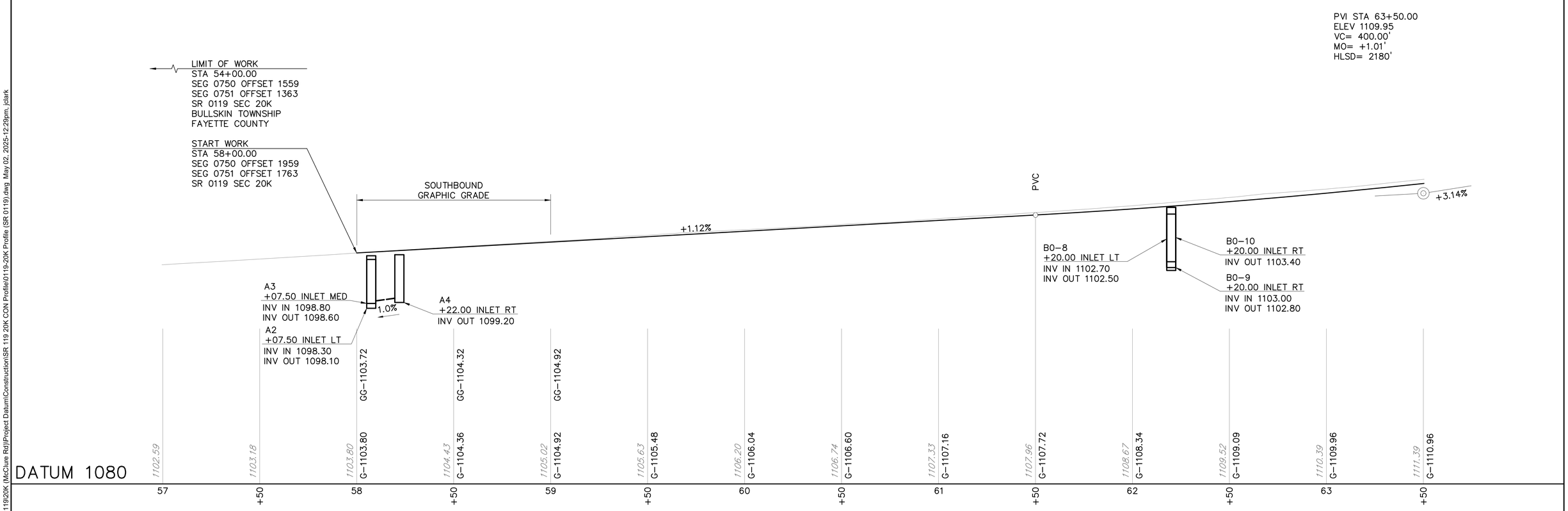

SCALE

HORIZONTAL 0 25 50 FEET

VERTICAL 0 5 10 FEET

FOR PLAN VIEW, SEE SHEET 116

SURVEY BOOK NOS 28842, 30223, 30224, 30225, 30337 & 30338

DESIGNED BY SUCEVIC, PICCOLOMINI & KUCHAR ENGINEERING, INC.

DESIGN BY: JRC | DRAWN BY: SPK | CHECKED BY: PMS

COMMONWEALTH OF PENNSYLVANIA
REGISTERED PROFESSIONAL
PERRY M. SCHWEISS
ENGINEER No. PE-042060-E

File name: I:\Roadway\DIST-12\SR0119\20K (McClure Rd)\Project Datum\Construction\SR 119 20K CON Profile\0119-20K Profile (SR 0119).dwg May 02, 2025-12:29pm, jclark

DISTRICT	COUNTY	ROUTE	SECTION	SHEET
12-0	FAYETTE	0119	20K	118 OF 216
BULLSKIN TOWNSHIP				

REVISION NUMBER	REVISIONS	DATE	BY	APPROVED

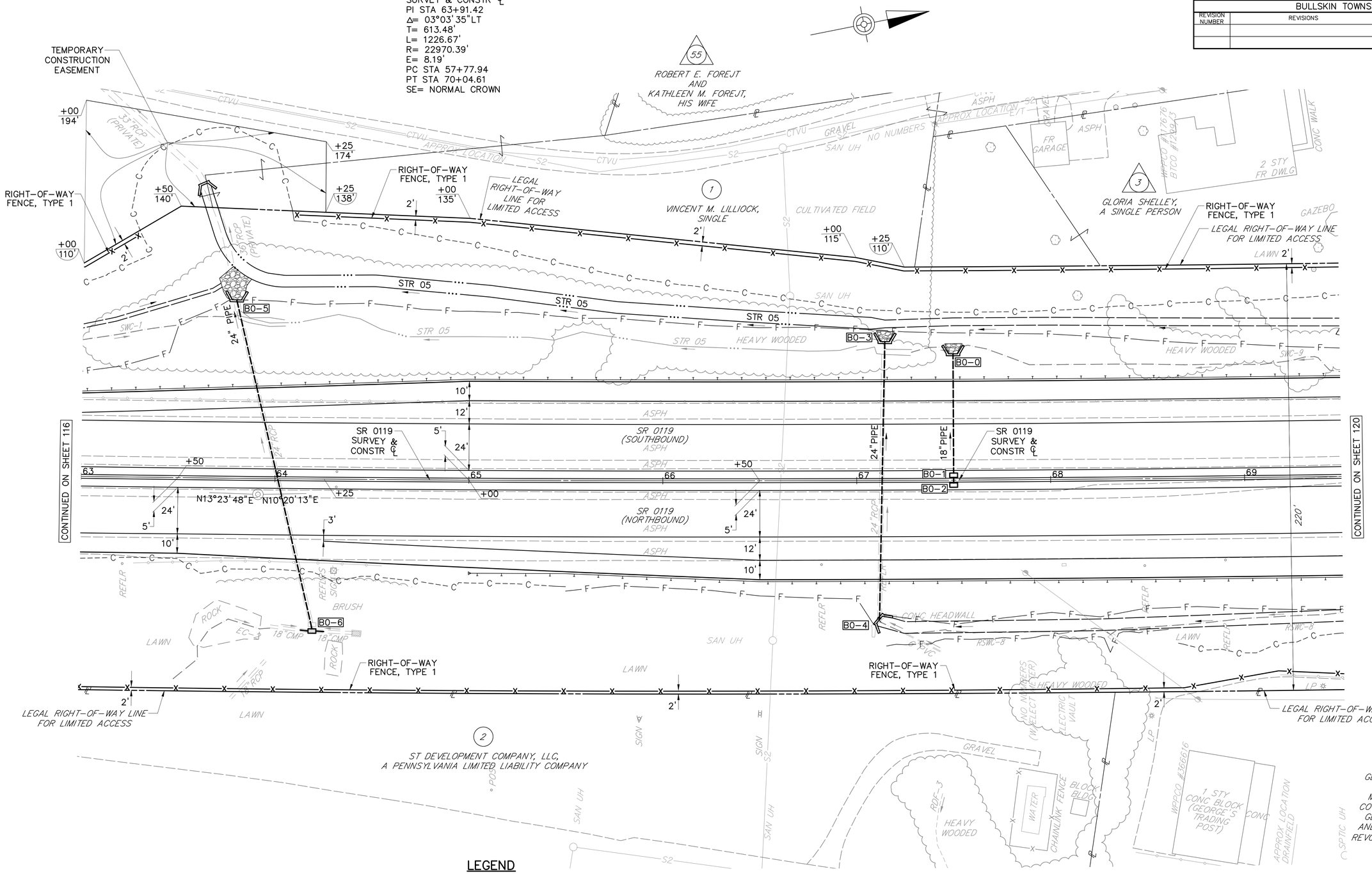

LEGEND

- PARCEL IDENTIFICATION NUMBER
- PARCEL IDENTIFICATION NUMBER–NO TAKE
- CUT SLOPE
- FILL SLOPE
- STORMWATER CONVEYANCE

FOR PROFILE SR 0119, SEE SHEET 119

SURVEY BOOK NOS 28842, 30223, 30224, 30225, 30337 & 30338

DESIGNED BY SUCEVIC, PICCOLOMINI & KUCHAR ENGINEERING, INC.

DESIGN BY: JRC | DRAWN BY: SPK | CHECKED BY: PMS

COMMONWEALTH OF PENNSYLVANIA
REGISTERED PROFESSIONAL
PERRY M. SCHWEISS
ENGINEER No. PE-042060-E

File name: I:\Roadway\DIST-12\SR0119\20K (McClure Rd)\Project Datum\Construction\SR 119 20K CON Plan\0119-20K CON Plot.dwg May 02, 2025-12:29pm, jclark

DISTRICT	COUNTY	ROUTE	SECTION	SHEET
12-0	FAYETTE	0119	20K	119 OF 216
BULLSKIN TOWNSHIP				

REVISION NUMBER	REVISIONS	DATE	BY	APPROVED

PROFILE: SR 0119

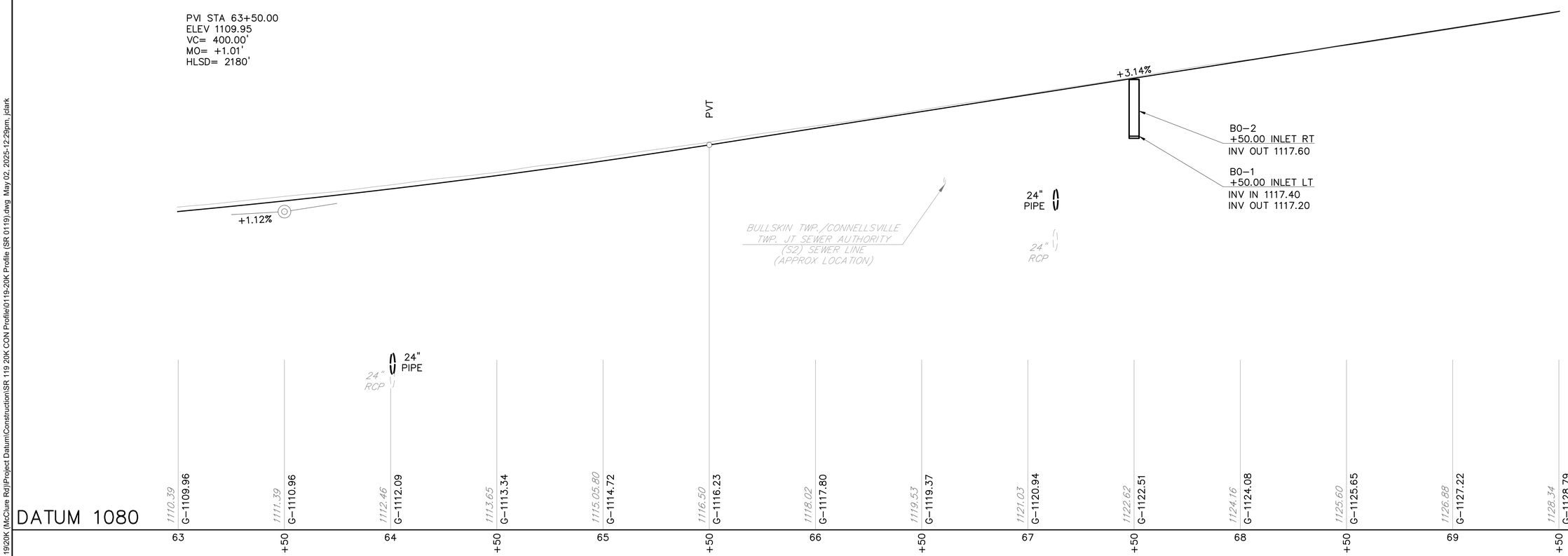

SCALE

HORIZONTAL 0 25 50 FEET

VERTICAL 0 5 10 FEET

FOR PLAN VIEW, SEE SHEET 118

SURVEY BOOK NOS 28842, 30223, 30224, 30225, 30337 & 30338

DESIGNED BY SUCEVIC, PICCOLOMINI & KUCHAR ENGINEERING, INC.

DESIGN BY: JRC | DRAWN BY: SPK | CHECKED BY: PMS

COMMONWEALTH OF PENNSYLVANIA
REGISTERED PROFESSIONAL
PERRY M. SCHWEISS
ENGINEER No. PE-043260-E

File name: I:\Roadway\DIST-12\SR0119\20K (McClure Rd)\Project Datum\Construction\SR 119 20K CON Profile\0119-20K Profile (SR 0119).dwg May 02, 2025-12:29pm, jclark

DISTRICT	COUNTY	ROUTE	SECTION	SHEET
12-0	FAYETTE	0119	20K	120 OF 216
BULLSKIN TOWNSHIP				

REVISION NUMBER	REVISIONS	DATE	BY	APPROVED

SR 0119
SURVEY & CONSTR ℄
PI STA 63+91.42
Δ= 03°03'35"LT
T= 613.48'
L= 1226.67'
R= 22970.39'
E= 8.19'
PC STA 57+77.94
PT STA 70+04.61
SE= NORMAL CROWN

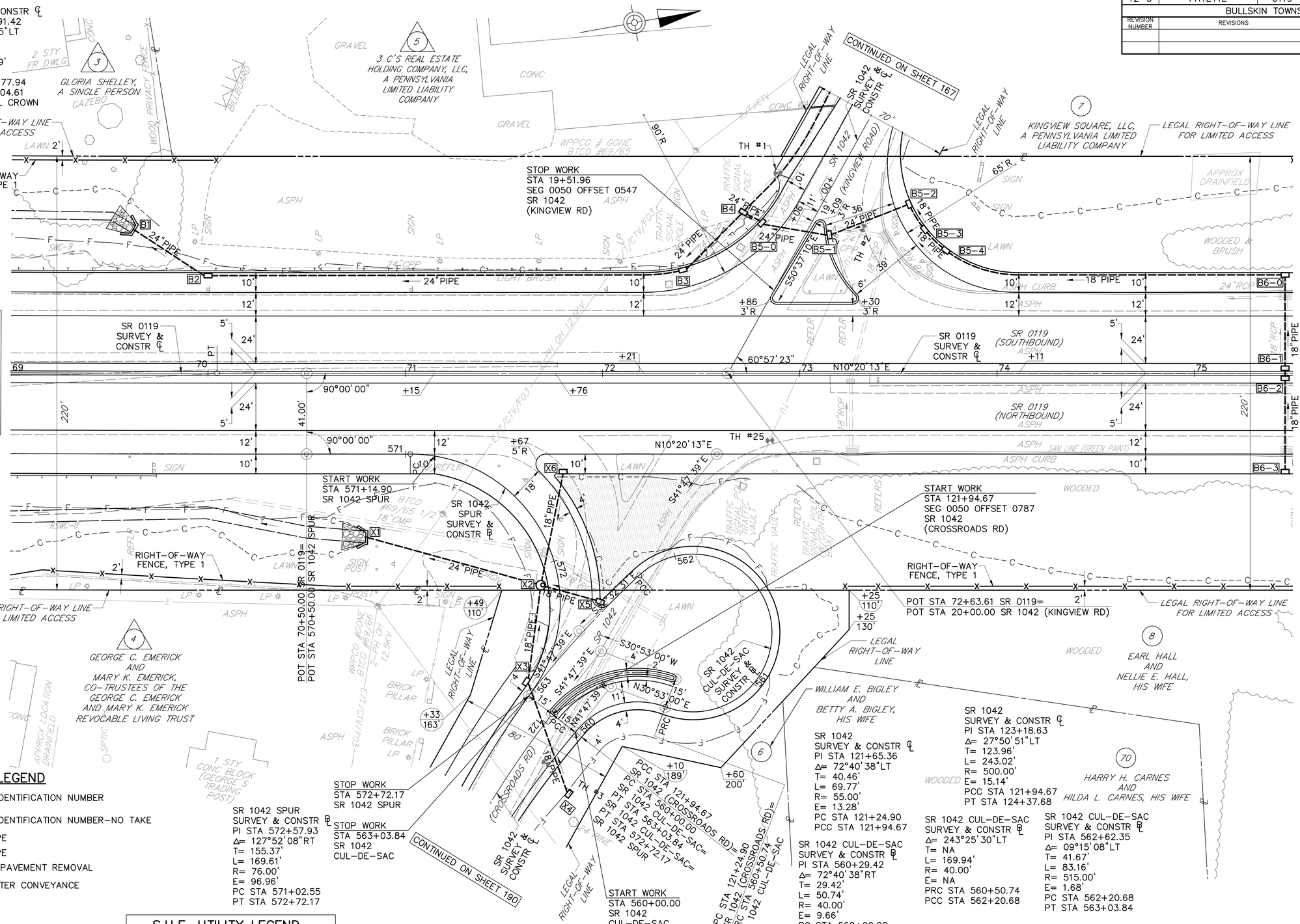

LEGEND

- PARCEL IDENTIFICATION NUMBER
- PARCEL IDENTIFICATION NUMBER—NO TAKE
- CUT SLOPE
- FILL SLOPE
- EXISTING PAVEMENT REMOVAL
- STORMWATER CONVEYANCE

S.U.E. UTILITY LEGEND

QL-A: TEST HOLE
QL-B: DESIGNATING
QL-D: RECORDS RESEARCH (BY OTHERS)
(ALL UTILITIES ARE QL-B UNLESS NOTED)

NOTE:
TRAFFIC SIGNAL INTERSECTION CONTROL TO BE PERMANENTLY REMOVED AT SR 0119/SR 1042.
SEE TRAFFIC CONTROL PLAN FOR MORE INFORMATION.

FOR PROFILE SR 1042 SPUR, SEE SHEET 122	FOR PROFILE SR 1042 (CROSSROADS RD), SEE SHEET 124
FOR PROFILE SR 1042 CUL-DE-SAC, SEE SHEET 123	FOR PROFILE SR 1042 (KINGVIEW RD), SEE SHEET 168

0 25 50
SCALE IN FEET

FOR PROFILE SR 0119, SEE SHEET 121

COMMONWEALTH OF PENNSYLVANIA
REGISTERED PROFESSIONAL
PERRY M. SCHWEISS
ENGINEER No. PE-043260-E

SURVEY BOOK NOS 28842, 30223, 30224, 30225, 30337 & 30338		
DESIGNED BY SUCEVIC, PICCOLOMINI & KUCHAR ENGINEERING, INC.		
DESIGN BY: JRC	DRAWN BY: SPK	CHECKED BY: PMS

File name: I:\Roadway\DIST-12\SR0119\20K (McClure Rd)\Project Datum\Construction\SR 119 20K CON Plan\0119-20K CON Plot.dwg May 02, 2025-12:29pm, jclark

DISTRICT	COUNTY	ROUTE	SECTION	SHEET
12-0	FAYETTE	0119	20K	121 OF 216
BULLSKIN TOWNSHIP				

REVISION NUMBER	REVISIONS	DATE	BY	APPROVED

PROFILE: SR 0119

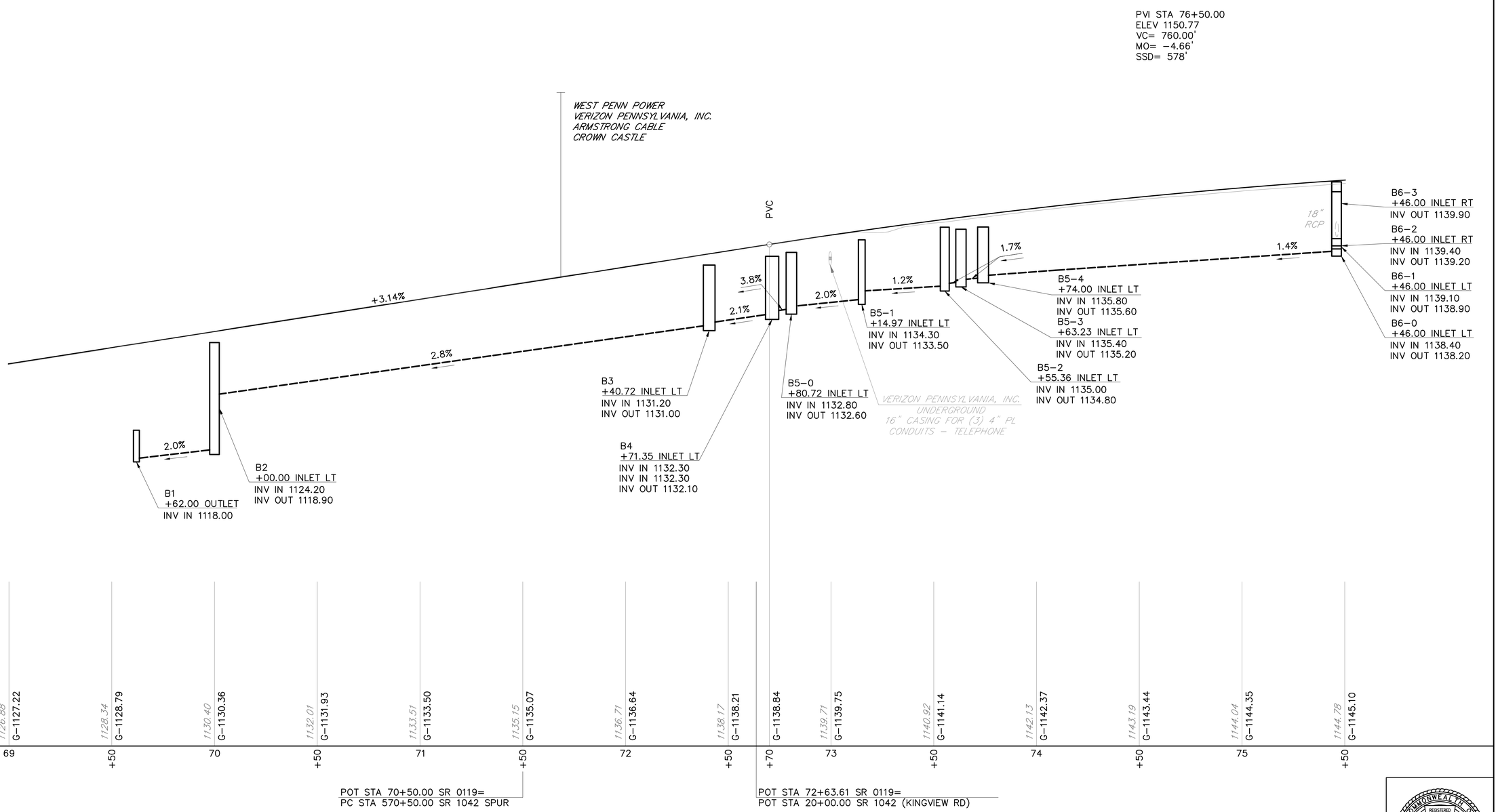

SCALE

HORIZONTAL 0 25 50 FEET

VERTICAL 0 5 10 FEET

FOR PLAN VIEW, SEE SHEET 120

SURVEY BOOK NOS 28842, 30223, 30224, 30225, 30337 & 30338

DESIGNED BY SUCEVIC, PICCOLOMINI & KUCHAR ENGINEERING, INC.

DESIGN BY: JRC | DRAWN BY: SPK | CHECKED BY: PMS

COMMONWEALTH OF PENNSYLVANIA
REGISTERED PROFESSIONAL
PERRY M. SCHWEISS
ENGINEER No. PE-043260-E

File name: I:\Roadway\DIST-12\SR0119\20K (McClure Rd)\Project Datum\Construction\SR 119 20K CON Profile\0119-20K Profile (SR 0119).dwg May 02, 2025-12:29pm, jclark

DISTRICT	COUNTY	ROUTE	SECTION	SHEET
12-0	FAYETTE	0119	20K	122 OF 216
BULLSKIN TOWNSHIP				

REVISION NUMBER	REVISIONS	DATE	BY	APPROVED

PROFILE: SR 1042 SPUR

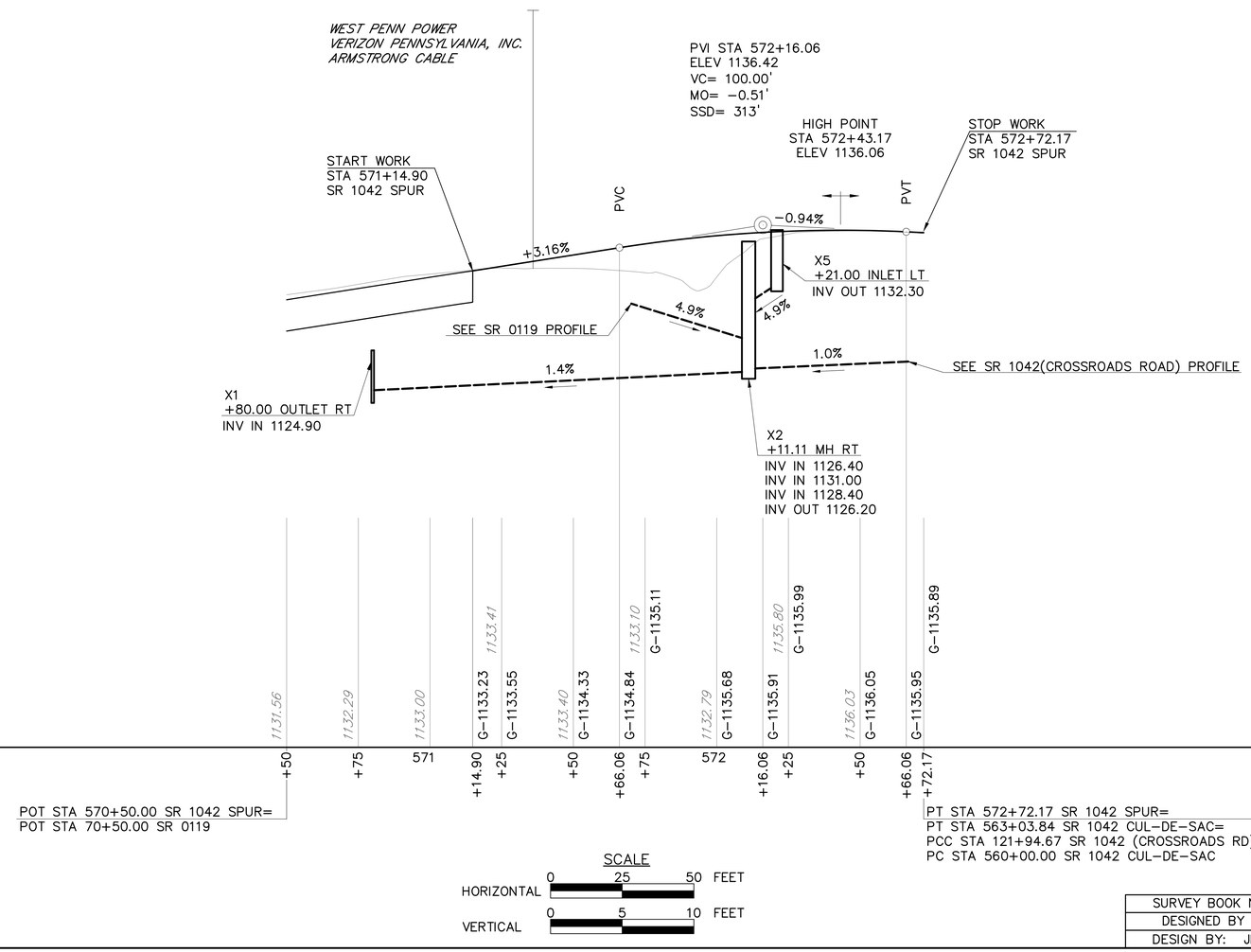

FOR PLAN VIEW, SEE SHEET 120

SURVEY BOOK NOS 28842, 30223, 30224, 30225, 30337 & 30338

DESIGNED BY SUCEVIC, PICCOLOMINI & KUCHAR ENGINEERING, INC.

DESIGN BY: JRC | DRAWN BY: SPK | CHECKED BY: PMS

COMMONWEALTH OF PENNSYLVANIA
REGISTERED PROFESSIONAL
PERRY M. SCHWEISS
ENGINEER No. PE-042060-E

File name: I:\Roadway\DIST-12\SR0119\20K (McClure Rd)\Project Datum\Construction\SR 119 20K CON Profile\0119-20K Profile (SR 1042 RAMP).dwg May 02, 2025-12:29pm, jclark

DISTRICT	COUNTY	ROUTE	SECTION	SHEET
12-0	FAYETTE	0119	20K	123 OF 216
BULLSKIN TOWNSHIP				

REVISION NUMBER	REVISIONS	DATE	BY	APPROVED

PROFILE: SR 1042 CUL-DE-SAC

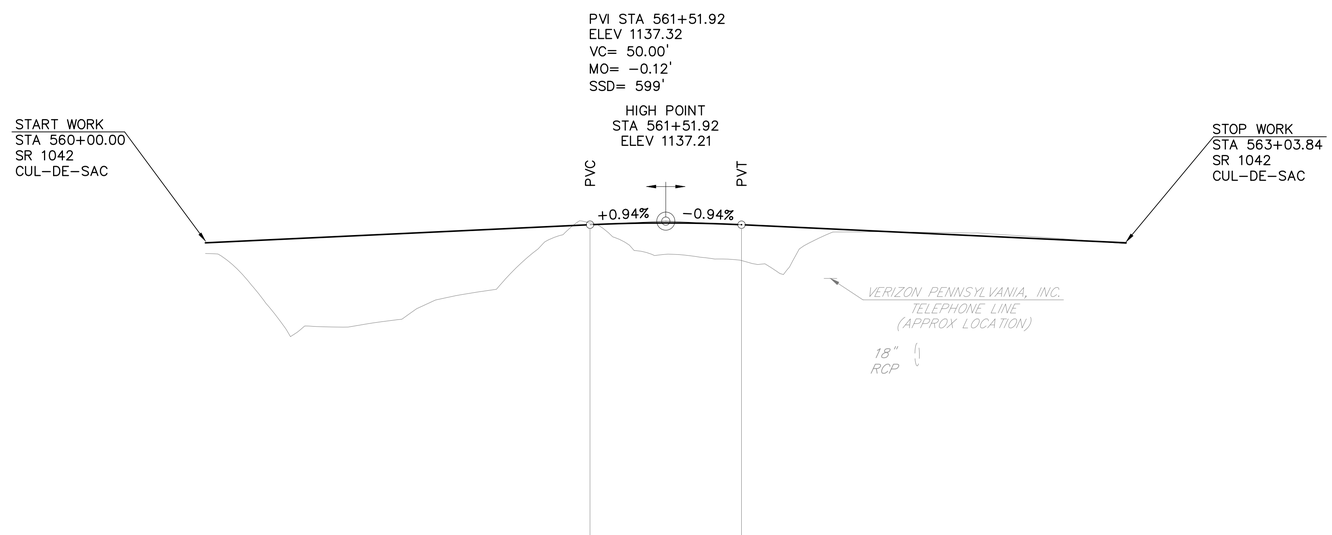

DATUM 1100

G-1135.89	1130.64	G-1136.13	1130.43	G-1136.36	1132.03	G-1136.60	1133.72	G-1136.83	1137.30	G-1137.07	G-1137.09	1135.10	G-1137.20	G-1137.21	1134.78	G-1137.11	G-1137.09	1135.96	G-1136.87	1136.63	G-1136.64	1136.55	G-1136.40	1136.27	G-1136.17	1135.89	G-1135.93	G-1135.89
560	+25		+50		+75		561		+25 +26.92			+50 +51.92			+75 +76.92			562		+25		+50		+75		563 +03.84		

PC STA 560+00.00 SR 1042 CUL-DE-SAC=
PCC STA 121+94.67 SR 1042 (CROSSROADS RD)=
PT STA 563+03.84 SR 1042 CUL-DE-SAC=
PT STA 572+72.17 SR 1042 SPUR

PRC STA 560+50.74 SR 1042 CUL-DE-SAC=
PC STA 121+24.90 SR 1042 (CROSSROADS RD)

PT STA 563+03.84 SR 1042 CUL-DE-SAC=
PT STA 572+72.17 SR 1042 SPUR=
PCC STA 121+94.67 SR 1042 (CROSSROADS RD)=
PC STA 560+00.00 SR 1042 CUL-DE-SAC

SCALE

HORIZONTAL 0 25 50 FEET

VERTICAL 0 5 10 FEET

FOR PLAN VIEW, SEE SHEET 120

SURVEY BOOK NOS 28842, 30223, 30224, 30225, 30337 & 30338

DESIGNED BY SUCEVIC, PICCOLOMINI & KUCHAR ENGINEERING, INC.

DESIGN BY: JRC | DRAWN BY: SPK | CHECKED BY: PMS

COMMONWEALTH OF PENNSYLVANIA
REGISTERED PROFESSIONAL
PERRY M. SCHWEISS
ENGINEER No. PE-043260-E

File name: I:\Roadway\DIST-12\SR0119\20K (McClure Rd)\Project Datum\Construction\SR 119 20K CON Profile\0119-20K Profile (SR 1042 Cul-De-Sac).dwg May 02, 2025-12:29pm, jclark

DISTRICT	COUNTY	ROUTE	SECTION	SHEET
12–0	FAYETTE	0119	20K	124 OF 216
BULLSKIN TOWNSHIP				

REVISION NUMBER	REVISIONS	DATE	BY	APPROVED

PROFILE: SR 1042 (CROSSROADS RD)

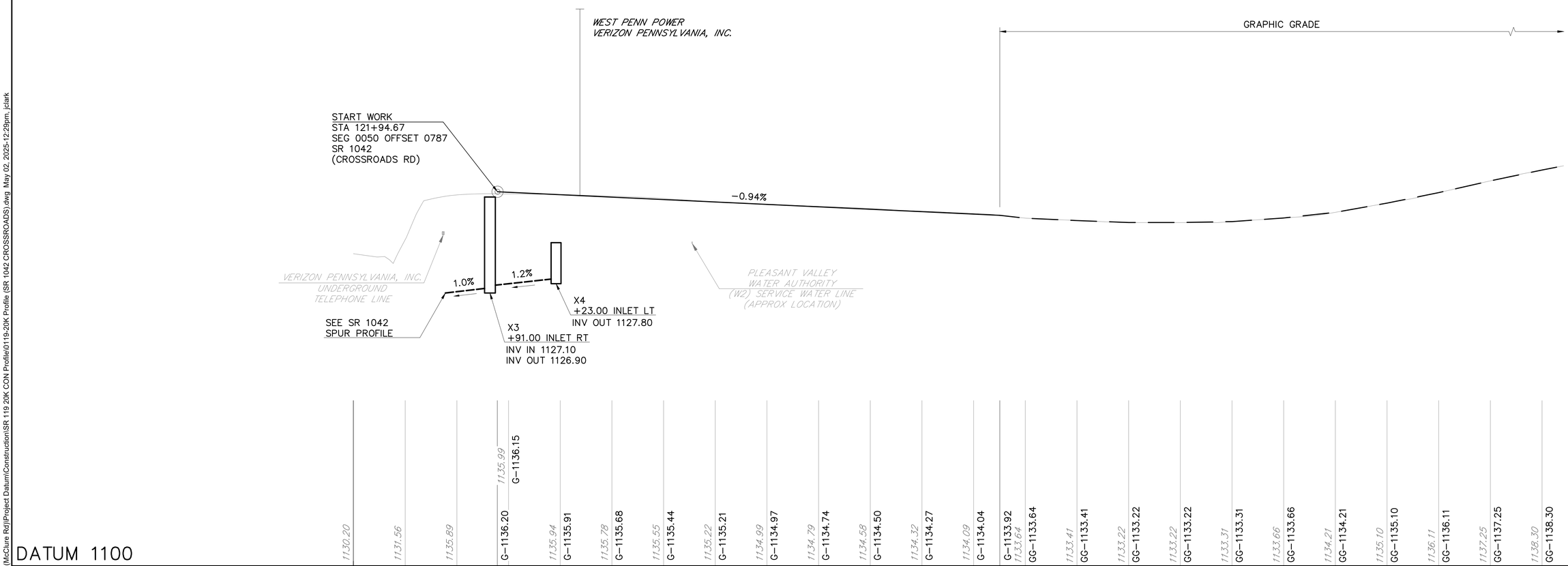

FOR PLAN VIEW, SEE SHEET 120

SURVEY BOOK NOS 28842, 30223, 30224, 30225, 30337 & 30338

DESIGNED BY SUCEVIC, PICCOLOMINI & KUCHAR ENGINEERING, INC.

DESIGN BY: JRC | DRAWN BY: SPK | CHECKED BY: PMS

COMMONWEALTH OF PENNSYLVANIA
REGISTERED PROFESSIONAL
PERRY M. SCHWEISS
ENGINEER No. PE–04260–E

File name: I:\Roadway\DIST-12\SR0119\20K (McClure Rd)\Project Datum\Construction\SR 119 20K CON Profile\0119-20K Profile (SR 1042 CROSSROADS).dwg May 02, 2025-12:29pm, jclark

DISTRICT	COUNTY	ROUTE	SECTION	SHEET
12-0	FAYETTE	0119	20K	125 OF 216
BULLSKIN TOWNSHIP				

REVISION NUMBER	REVISIONS	DATE	BY	APPROVED

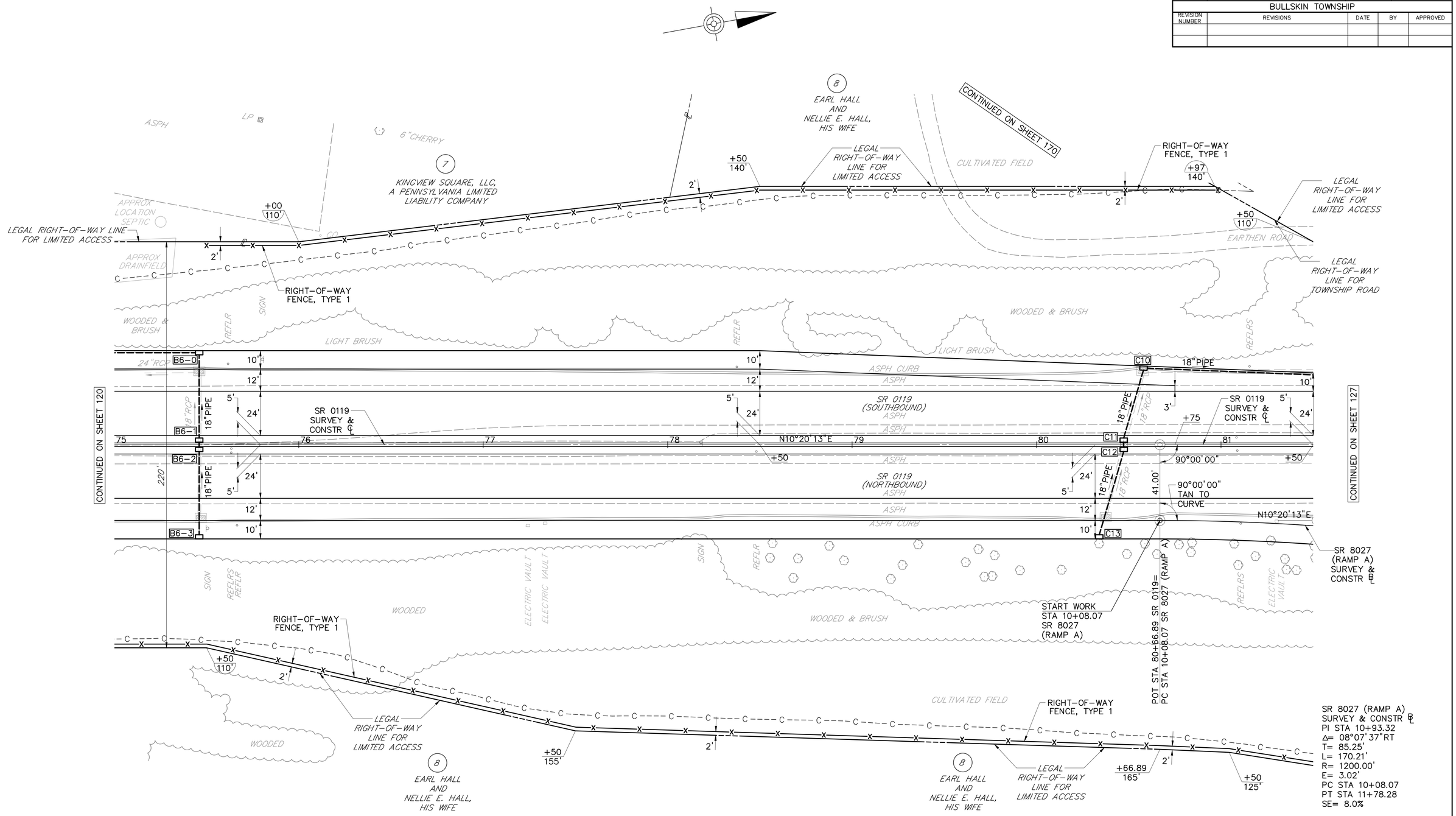

LEGEND

○	PARCEL IDENTIFICATION NUMBER
---C---	CUT SLOPE

0 25 50
SCALE IN FEET

FOR PROFILE SR 8027 (RAMP A), SEE SHEET 129

FOR PROFILE SR 0119, SEE SHEET 126

SURVEY BOOK NOS 28842, 30223, 30224, 30225, 30337 & 30338
DESIGNED BY SUCEVIC, PICCOLOMINI & KUCHAR ENGINEERING, INC.
DESIGN BY: JRC | DRAWN BY: SPK | CHECKED BY: PMS

COMMONWEALTH OF PENNSYLVANIA
REGISTERED PROFESSIONAL
PERRY M. SCHWEISS
ENGINEER
No. PE-042060-E

File name: I:\Roadway\DIST-12\SR0119\20K (McClure Rd)\Project Datum\Construction\SR 119 20K CON Plan\0119-20K CON Plot.dwg May 02, 2025-12:29pm, jclark

DISTRICT	COUNTY	ROUTE	SECTION	SHEET
12-0	FAYETTE	0119	20K	126 OF 216
BULLSKIN TOWNSHIP				

REVISION NUMBER	REVISIONS	DATE	BY	APPROVED

PROFILE: SR 0119

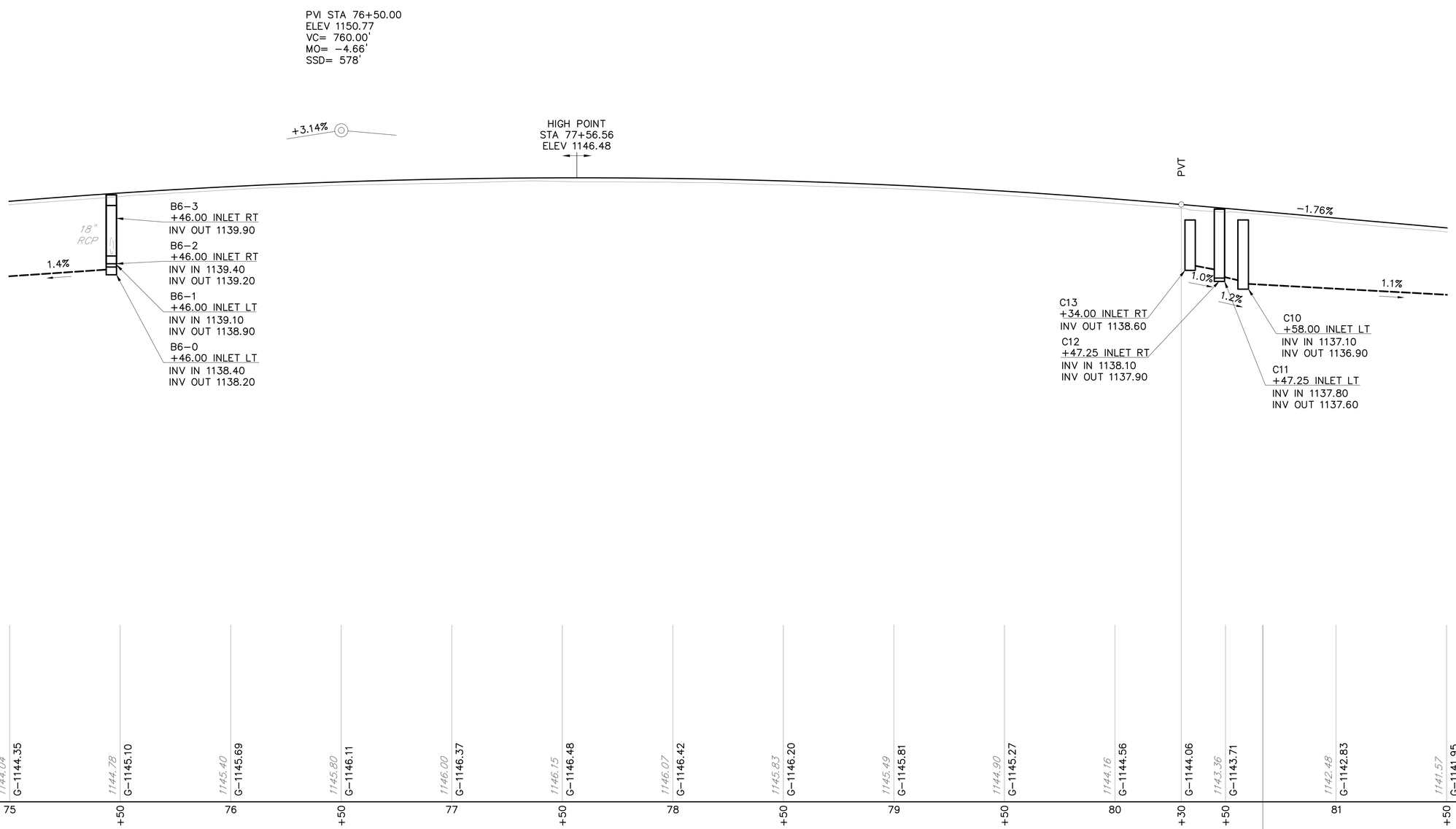

SCALE

HORIZONTAL 0 25 50 FEET

VERTICAL 0 5 10 FEET

FOR PLAN VIEW, SEE SHEET 125

SURVEY BOOK NOS 28842, 30223, 30224, 30225, 30337 & 30338

DESIGNED BY SUCEVIC, PICCOLOMINI & KUCHAR ENGINEERING, INC.

DESIGN BY: JRC | DRAWN BY: SPK | CHECKED BY: PMS

COMMONWEALTH OF PENNSYLVANIA
REGISTERED PROFESSIONAL
PERRY M. SCHWEISS
ENGINEER
No. PE-043260-E

File name: I:\Roadway\DIST-12\SR0119\20K (McClure Rd)\Project Datum\Construction\SR 119 20K CON Profile\0119-20K Profile (SR 0119).dwg May 02, 2025-12:29pm, jclark

DISTRICT	COUNTY	ROUTE	SECTION	SHEET
12-0	FAYETTE	0119	20K	127 OF 216
BULLSKIN TOWNSHIP & UPPER TYRONE TOWNSHIP				

REVISION NUMBER	REVISIONS	DATE	BY	APPROVED

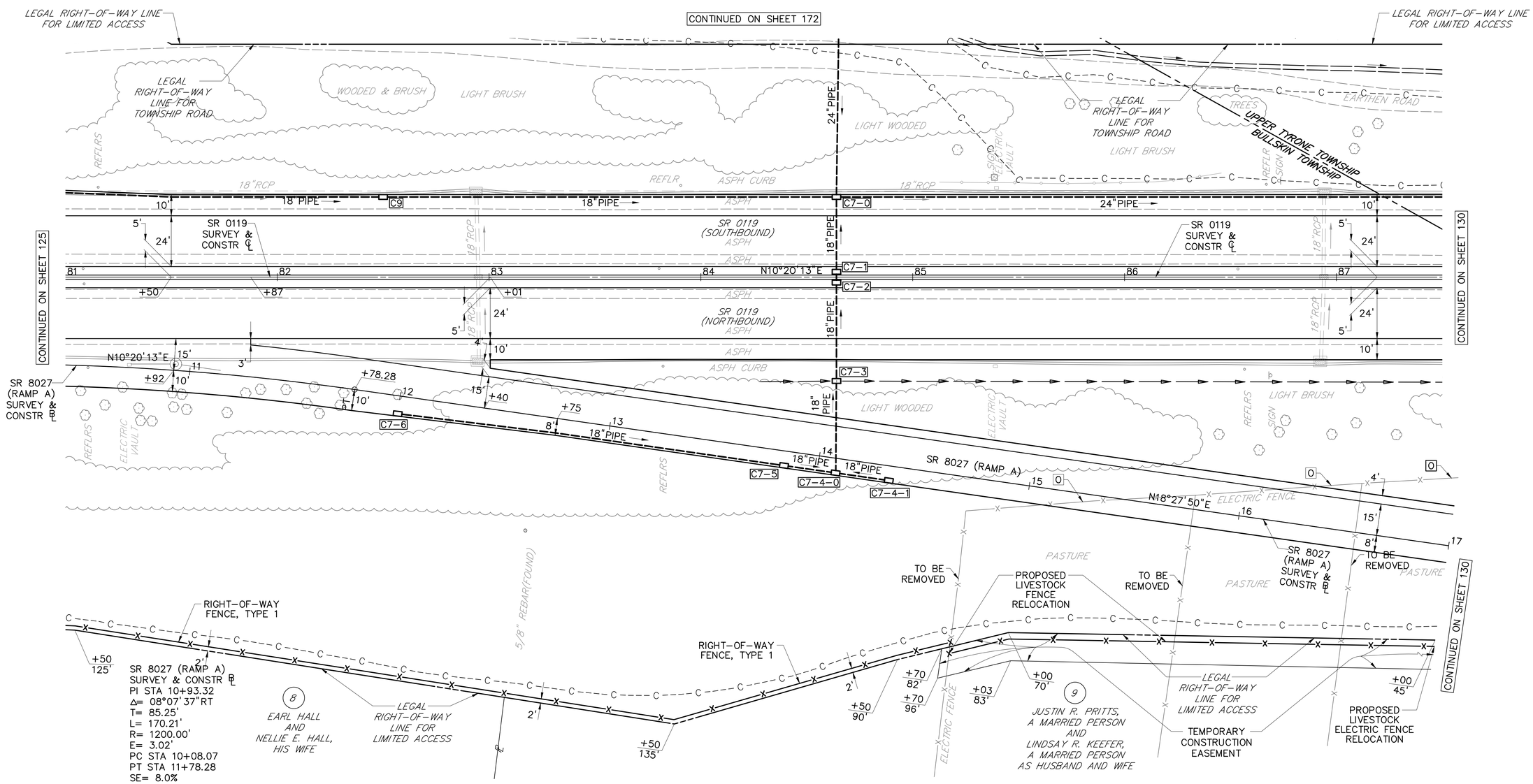

LEGEND

- PARCEL IDENTIFICATION NUMBER
- CUT SLOPE
- SWALE
- STORMWATER CONVEYANCE

0 25 50
SCALE IN FEET

FOR PROFILE SR 8027 (RAMP A), SEE SHEETS 129 & 132

FOR PROFILE SR 0119, SEE SHEET 128

SURVEY BOOK NOS 28842, 30223, 30224, 30225, 30337 & 30338
DESIGNED BY SUCEVIC, PICCOLOMINI & KUCHAR ENGINEERING, INC.
DESIGN BY: JRC | DRAWN BY: SPK | CHECKED BY: PMS

COMMONWEALTH OF PENNSYLVANIA
REGISTERED PROFESSIONAL
PERRY M. SCHWEISS
ENGINEER No. PE-043260-E

File name: I:\Roadway\DIST-12\SR0119\20K (McClure Rd)\Project Datum\Construction\SR 119 20K CON Plan\0119-20K CON Plot.dwg May 02, 2025-12:29pm, jclark

DISTRICT	COUNTY	ROUTE	SECTION	SHEET
12–0	FAYETTE	0119	20K	128 OF 216
BULLSKIN TOWNSHIP & UPPER TYRONE TOWNSHIP				

REVISION NUMBER	REVISIONS	DATE	BY	APPROVED

PROFILE: SR 0119

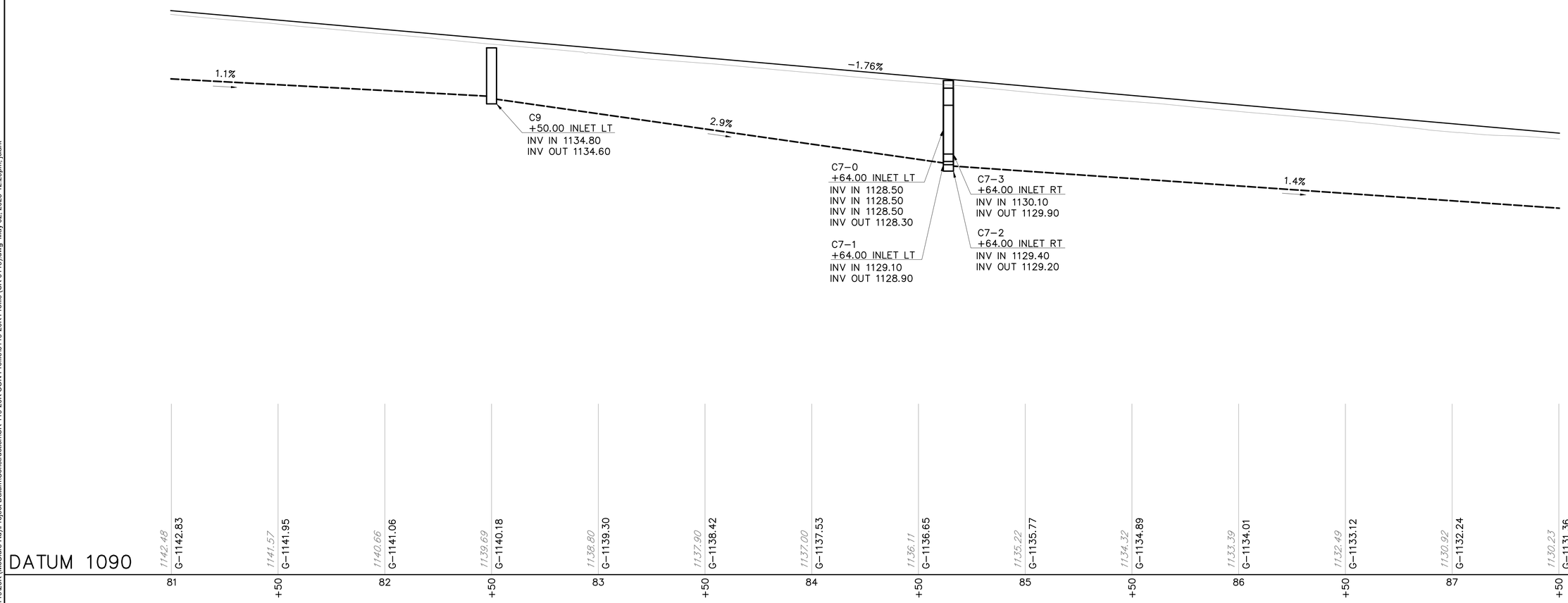

SCALE

HORIZONTAL 0 25 50 FEET

VERTICAL 0 5 10 FEET

FOR PLAN VIEW, SEE SHEET 127

SURVEY BOOK NOS 28842, 30223, 30224, 30225, 30337 & 30338

DESIGNED BY SUCEVIC, PICCOLOMINI & KUCHAR ENGINEERING, INC.

DESIGN BY: JRC | DRAWN BY: SPK | CHECKED BY: PMS

COMMONWEALTH OF PENNSYLVANIA
REGISTERED PROFESSIONAL
PERRY M. SCHWEISS
ENGINEER No. PE-043260-E

File name: I:\Roadway\DIST-12\SR0119\20K (McClure Rd)\Project Datum\Construction\SR 119 20K CON Profile\0119-20K Profile (SR 0119).dwg May 02, 2025-12:29pm, jclark

DISTRICT	COUNTY	ROUTE	SECTION	SHEET
12–0	FAYETTE	0119	20K	129 OF 216
BULLSKIN TOWNSHIP				

REVISION NUMBER	REVISIONS	DATE	BY	APPROVED

PROFILE: SR 8027 (RAMP A)

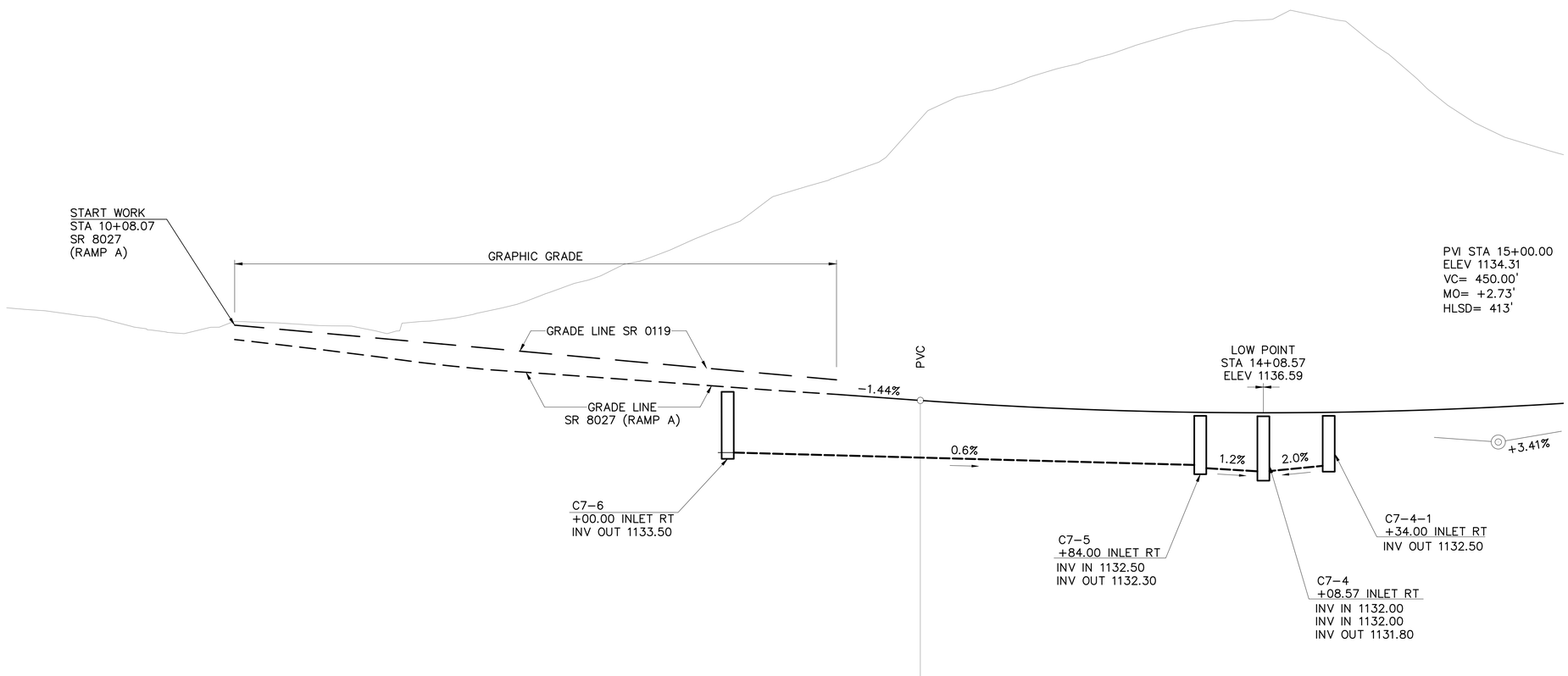

DATUM 1100

	GG–1142.29	1143.59	GG–1141.90	1143.35	GG–1141.30	1143.60	GG–1140.65	1144.21	GG–1140.08	1145.54	GG–1139.69	1147.21	GG–1139.33	1149.07	GG–1138.97	1151.14	GG–1138.60	1153.87	GG–1138.25	1155.49	G–1137.91	1159.47	G–1137.55	1161.64	G–1137.22	1163.20	G–1136.97	1164.59	G–1136.77	1166.17	G–1136.65	1167.11	G–1136.59	1167.70	G–1136.60	1165.56	G–1136.68	1161.40	G–1136.83	1158.30	G–1137.04	1156.72	G–1137.32
+08.07	+25	+50	+75	11	+25	+50	+75	12	+25	+42.39	+50	+75	13	+25	+50	+75	14	+25	+50	+75	15	+25																				

PC STA 10+08.07 SR 8027 (RAMP A)=
POT STA 80+66.89 SR 0119

SCALE

HORIZONTAL 0 25 50 FEET

VERTICAL 0 5 10 FEET

FOR PLAN VIEW, SEE SHEETS 125 & 127

SURVEY BOOK NOS 28842, 30223, 30224, 30225, 30337 & 30338

DESIGNED BY SUCEVIC, PICCOLOMINI & KUCHAR ENGINEERING, INC.

DESIGN BY: JRC | DRAWN BY: SPK | CHECKED BY: PMS

COMMONWEALTH OF PENNSYLVANIA
REGISTERED PROFESSIONAL
PERRY M. SCHWEISS
ENGINEER
No. PE-042060-E

File name: I:\Roadway\DIST-12\SR0119\20K (McClure Rd)\Project Datum\Construction\SR 119 20K CON Profile\0119-20K Profile (RAMP A).dwg May 02, 2025-12:29pm, jclark

DISTRICT	COUNTY	ROUTE	SECTION	SHEET
12-0	FAYETTE	0119	20K	130 OF 216
BULLSKIN TOWNSHIP & UPPER TYRONE TOWNSHIP				

REVISION NUMBER	REVISIONS	DATE	BY	APPROVED

PROPOSED STRUCTURE
STA 301+30.00
TYPE – SINGLE SPAN P/S CONCRETE
PA BULB-TEE BEAM BRIDGE
NORMAL CLEAR SPAN – 106'-3"
UNDERCLEARANCE – 17.62'
SKEW – 90°00'00"
ROADWAY WIDTH – 52'-0" CURB TO CURB
STRUCTURE NO. S-39697
RECOMMENDED_____

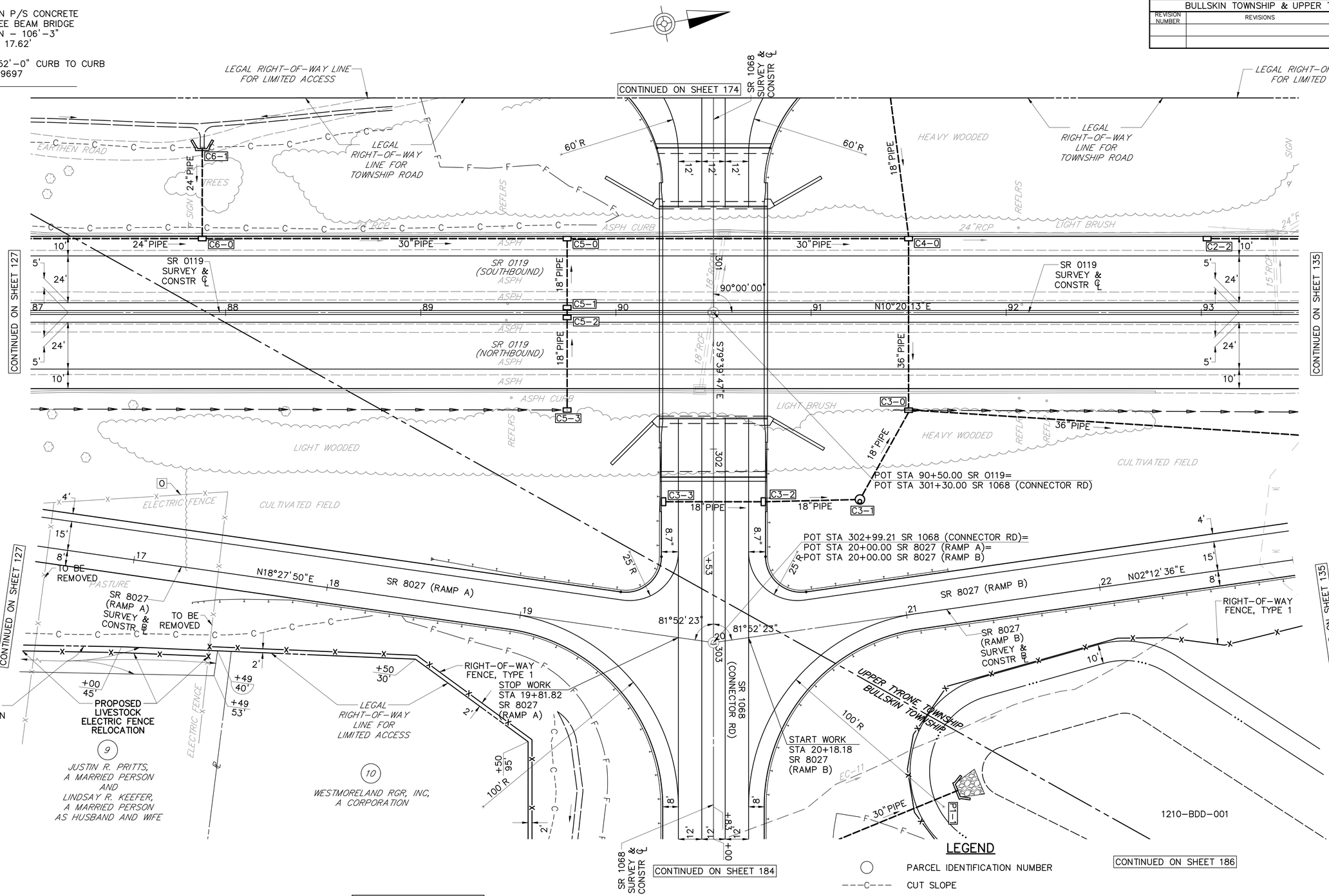

LEGEND

- PARCEL IDENTIFICATION NUMBER
- CUT SLOPE
- FILL SLOPE
- SWALE
- STORMWATER CONVEYANCE

0 25 50
SCALE IN FEET

FOR PROFILE SR 8027 (RAMP A), SEE SHEET 132
FOR PROFILE SR 1068 (CONNECTOR ROAD), SEE SHEET 133
FOR PROFILE SR 8027 (RAMP B), SEE SHEET 134

FOR PROFILE SR 0119, SEE SHEET 131

SURVEY BOOK NOS 28842, 30223, 30224, 30225, 30337 & 30338		
DESIGNED BY SUCEVIC, PICCOLOMINI & KUCHAR ENGINEERING, INC.		
DESIGN BY: JRC	DRAWN BY: SPK	CHECKED BY: PMS

COMMONWEALTH OF PENNSYLVANIA
REGISTERED PROFESSIONAL ENGINEER
PERRY M. SCHWEISS
No. PE-042060-E

File name: I:\Roadway\DIST-12\SR0119\20K (McClure Rd)\Project Datum\Construction\SR 119 20K CON Plan\0119-20K CON Plot.dwg May 02, 2025-12:29pm, jclark

DISTRICT	COUNTY	ROUTE	SECTION	SHEET
12-0	FAYETTE	0119	20K	131 OF 216
BULLSKIN TOWNSHIP & UPPER TYRONE TOWNSHIP				

REVISION NUMBER	REVISIONS	DATE	BY	APPROVED

PROPOSED STRUCTURE
STA 301+30.00
TYPE – SINGLE SPAN P/S CONCRETE
PA BULB-TEE BEAM BRIDGE
NORMAL CLEAR SPAN – 106'-3"
UNDERCLEARANCE – 17.62'
SKEW – 90°00'00"
ROADWAY WIDTH – 52'-0" CURB TO CURB
STRUCTURE NO. S-39697
RECOMMENDED_____

PROFILE: SR 0119

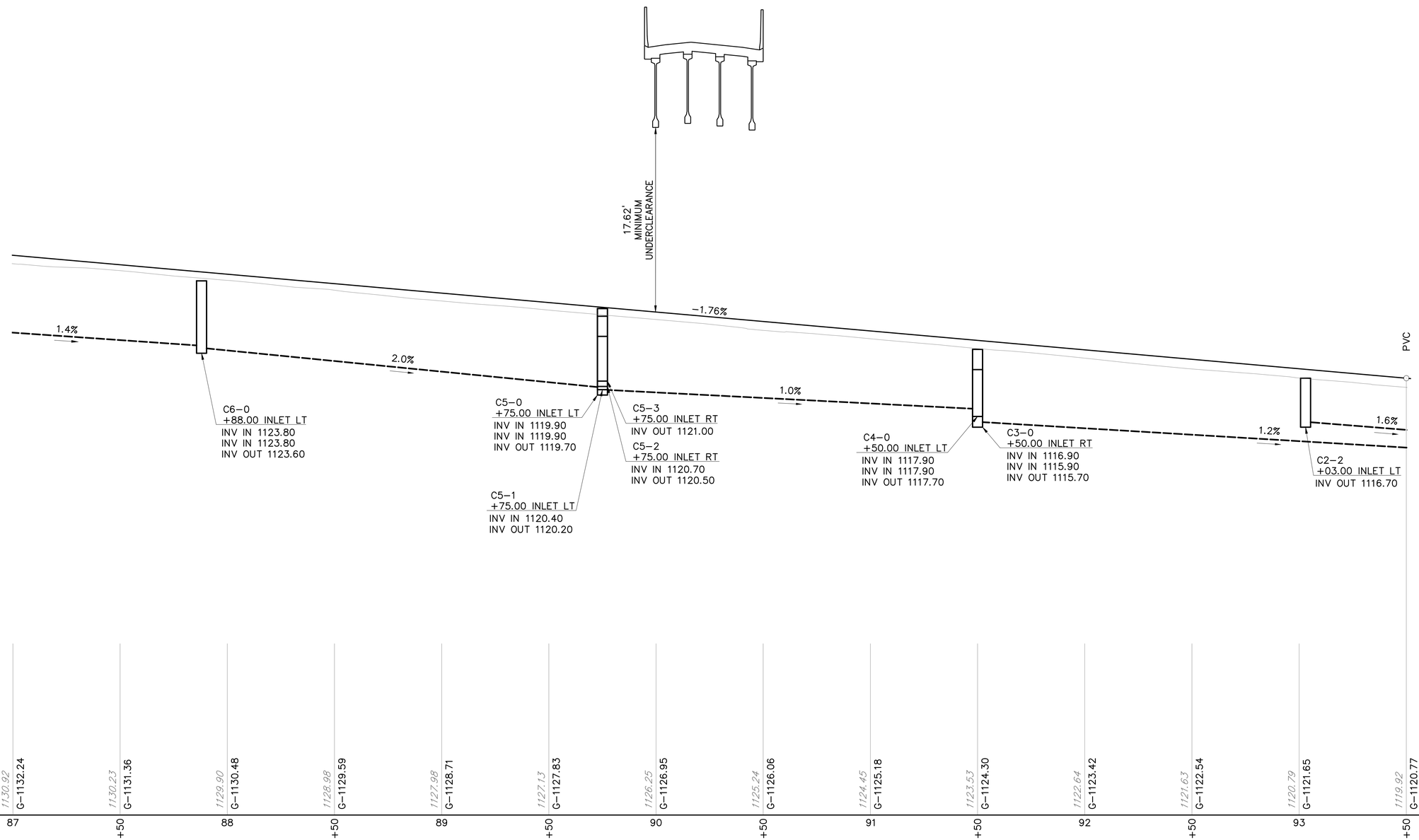

SCALE
HORIZONTAL 0 25 50 FEET
VERTICAL 0 5 10 FEET

FOR PLAN VIEW, SEE SHEET 130

SURVEY BOOK NOS 28842, 30223, 30224, 30225, 30337 & 30338

DESIGNED BY SUCEVIC, PICCOLOMINI & KUCHAR ENGINEERING, INC.

DESIGN BY: JRC | DRAWN BY: SPK | CHECKED BY: PMS

COMMONWEALTH OF PENNSYLVANIA
REGISTERED PROFESSIONAL
PERRY M. SCHWEISS
ENGINEER No. PE-043260-E

File name: I:\Roadway\DIST-12\SR0119\20K (McClure Rd)\Project Datum\Construction\SR 119 20K CON Profile\0119-20K Profile (SR 0119).dwg May 02, 2025-12:29pm, jclark

DISTRICT	COUNTY	ROUTE	SECTION	SHEET
12-0	FAYETTE	0119	20K	132 OF 216
BULLSKIN TOWNSHIP				

REVISION NUMBER	REVISIONS	DATE	BY	APPROVED

PROFILE: SR 8027 (RAMP A)

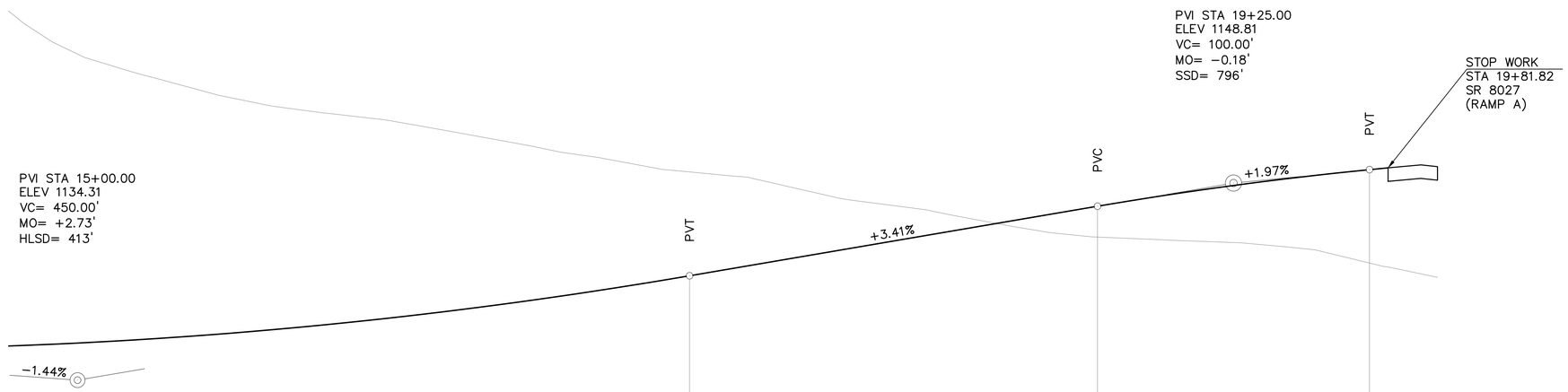

DATUM 1100

1161.40	1158.30	1156.72	1155.37	1154.38	1153.76	1153.05	1152.15	1151.19	1150.37	1149.63	1149.07	1147.93	1147.15	1146.32	1145.41	1144.84	1144.62	1144.43	1144.00	1142.93			
G-1136.83	G-1137.04	G-1137.32	G-1137.67	G-1138.08	G-1138.56	G-1139.11	G-1139.73	G-1140.42	G-1141.17	G-1141.99	G-1142.84	G-1143.69	G-1144.55	G-1145.40	G-1146.25	G-1147.10	G-1147.91	G-1148.63	G-1149.26	G-1149.79	G-1149.93	G-1150.02	
+75	15	+25	+50	+75	16	+25	+50	+75	17	+25	+50	+75	18	+25	+50	+75	19	+25	+50	+75	+81.82	20	

POT STA 20+00.00 SR 8027 (RAMP A)=
POT STA 20+00.00 SR 8027 (RAMP B)=
POT STA 302+99.21 SR 1068 (CONNECTOR RD)

SCALE

HORIZONTAL 0 25 50 FEET

VERTICAL 0 5 10 FEET

FOR PLAN VIEW, SEE SHEETS 127 & 130

SURVEY BOOK NOS 28842, 30223, 30224, 30225, 30337 & 30338

DESIGNED BY SUCEVIC, PICCOLOMINI & KUCHAR ENGINEERING, INC.

DESIGN BY: JRC | DRAWN BY: SPK | CHECKED BY: PMS

COMMONWEALTH OF PENNSYLVANIA
REGISTERED PROFESSIONAL
PERRY M. SCHWEISS
ENGINEER
No. PE-042060-E

File name: I:\Roadway\DIST-12\SR0119\20K (McClure Rd)\Project Datum\Construction\SR 119 20K CON Profile\0119-20K Profile (RAMP A).dwg May 02, 2025-12:29pm, jclark

DISTRICT	COUNTY	ROUTE	SECTION	SHEET
12-0	FAYETTE	0119	20K	133 OF 216
UPPER TYRONE TOWNSHIP & BULLSKIN TOWNSHIP				

REVISION NUMBER	REVISIONS	DATE	BY	APPROVED

PROPOSED STRUCTURE
STA 301+30.00
TYPE – SINGLE SPAN P/S CONCRETE
PA BULB-TEE BEAM BRIDGE
NORMAL CLEAR SPAN – 106'-3"
UNDERCLEARANCE – 17.62'
SKEW – 90°00'00"
ROADWAY WIDTH – 52'-0" CURB TO CURB
STRUCTURE NO. S-39697
RECOMMENDED_____

PROFILE: SR 1068 (CONNECTOR RD)

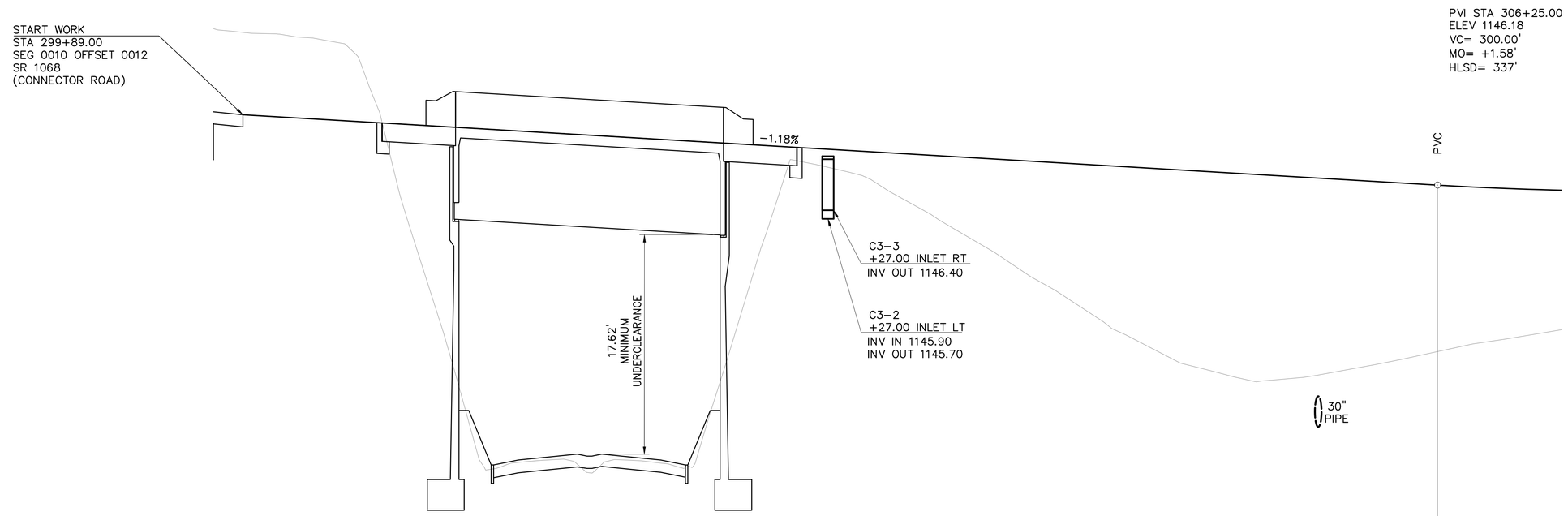

DATUM 1100

		1160.26		1159.63	1149.46	1132.91	1125.37	1125.25	1125.53	1126.68	1142.97	1149.49	1147.68	1144.78	1141.77	1138.67	1135.58	1133.23	1131.99	1132.45	1133.36	1134.41	1135.35	1136.17
G-1153.67	G-1153.54		G-1153.25	G-1152.95	G-1152.66	G-1152.36	G-1152.07		G-1151.77	G-1151.48	G-1151.19	G-1150.89	G-1150.60	G-1150.30	G-1150.01	G-1149.71	G-1149.42	G-1149.12	G-1148.83	G-1148.54	G-1148.24	G-1147.95	G-1147.70	G-1147.53
+89	300		+25	+50	+75	301	+25		+50	+75	302	+25	+50	+75	303	+25	+50	+75	304	+25	+50	+75	305	+25

POT STA 299+77.00 SR 1068 (CONNECTOR RD)=
POT STA 216+64.65 TWP RD 791 (KENDI RD)

POT STA 301+30.00 SR 1068 (CONNECTOR RD)=
POT STA 90+50.00 SR 0119

POT STA 302+99.21 SR 1068 (CONNECTOR RD)=
POT STA 20+00.00 SR 8027 (RAMP A)=
POT STA 20+00.00 SR 8027 (RAMP B)

SCALE
HORIZONTAL 0 25 50 FEET
VERTICAL 0 5 10 FEET

FOR PLAN VIEW, SEE SHEETS 174, 130, 184 & 186

SURVEY BOOK NOS 28842, 30223, 30224, 30225, 30337 & 30338

DESIGNED BY SUCEVIC, PICCOLOMINI & KUCHAR ENGINEERING, INC.

DESIGN BY: JRC | DRAWN BY: SPK | CHECKED BY: PMS

COMMONWEALTH OF PENNSYLVANIA
REGISTERED PROFESSIONAL
PERRY M. SCHWEISS
ENGINEER
No. PE-043060-E

File name: I:\Roadway\DIST-12\SR0119\20K (McClure Rd)\Project Datum\Construction\SR 119 20K CON Profile\0119-20K Profile (CONNECTOR).dwg May 02, 2025-12:29pm, jclark

DISTRICT	COUNTY	ROUTE	SECTION	SHEET
12-0	FAYETTE	0119	20K	134 OF 216
BULLSKIN TOWNSHIP & UPPER TYRONE TOWNSHIP				

REVISION NUMBER	REVISIONS	DATE	BY	APPROVED

PROFILE: SR 8027 (RAMP B)

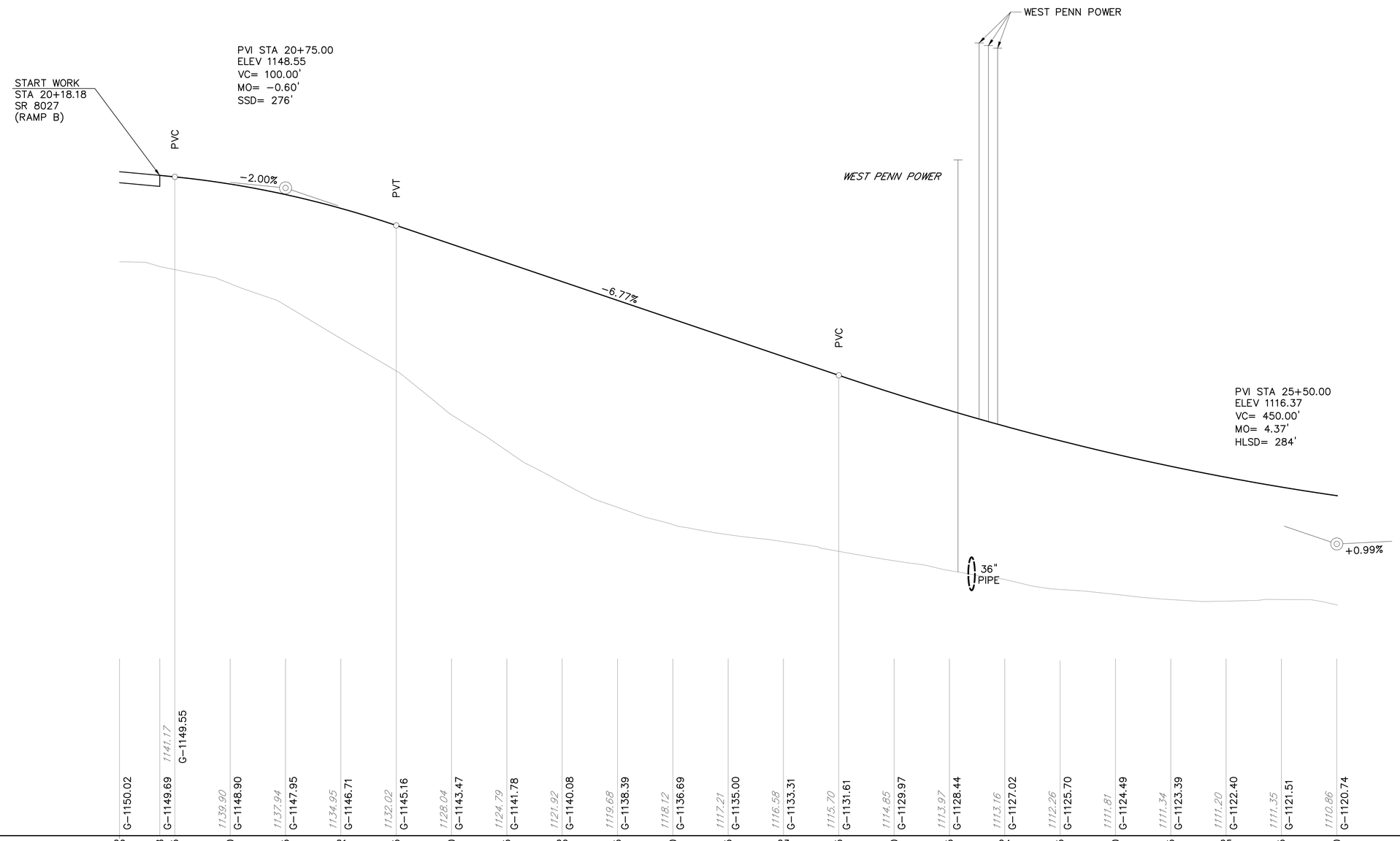

DATUM 1090

POT STA 20+00.00 SR 8027 (RAMP B)=
POT STA 20+00.00 SR 8027 (RAMP A)=
POT STA 302+99.21 SR 1068 (CONNECTOR RD)

SCALE

HORIZONTAL 0 25 50 FEET

VERTICAL 0 5 10 FEET

FOR PLAN VIEW, SEE SHEETS 130, 135 & 186

SURVEY BOOK NOS 28842, 30223, 30224, 30225, 30337 & 30338

DESIGNED BY SUCEVIC, PICCOLOMINI & KUCHAR ENGINEERING, INC.

DESIGN BY: JRC | DRAWN BY: SPK | CHECKED BY: PMS

COMMONWEALTH OF PENNSYLVANIA
REGISTERED PROFESSIONAL
PERRY M. SCHWEISS
ENGINEER No. PE-043260-E

File name: I:\Roadway\DIST-12\SR0119\20K (McClure Rd)\Project Datum\Construction\SR 119 20K CON Profile\0119-20K Profile (RAMP B).dwg May 02, 2025-12:29pm, jclark

DISTRICT	COUNTY	ROUTE	SECTION	SHEET
12-0	FAYETTE	0119	20K	135 OF 216
UPPER TYRONE TOWNSHIP				

REVISION NUMBER	REVISIONS	DATE	BY	APPROVED

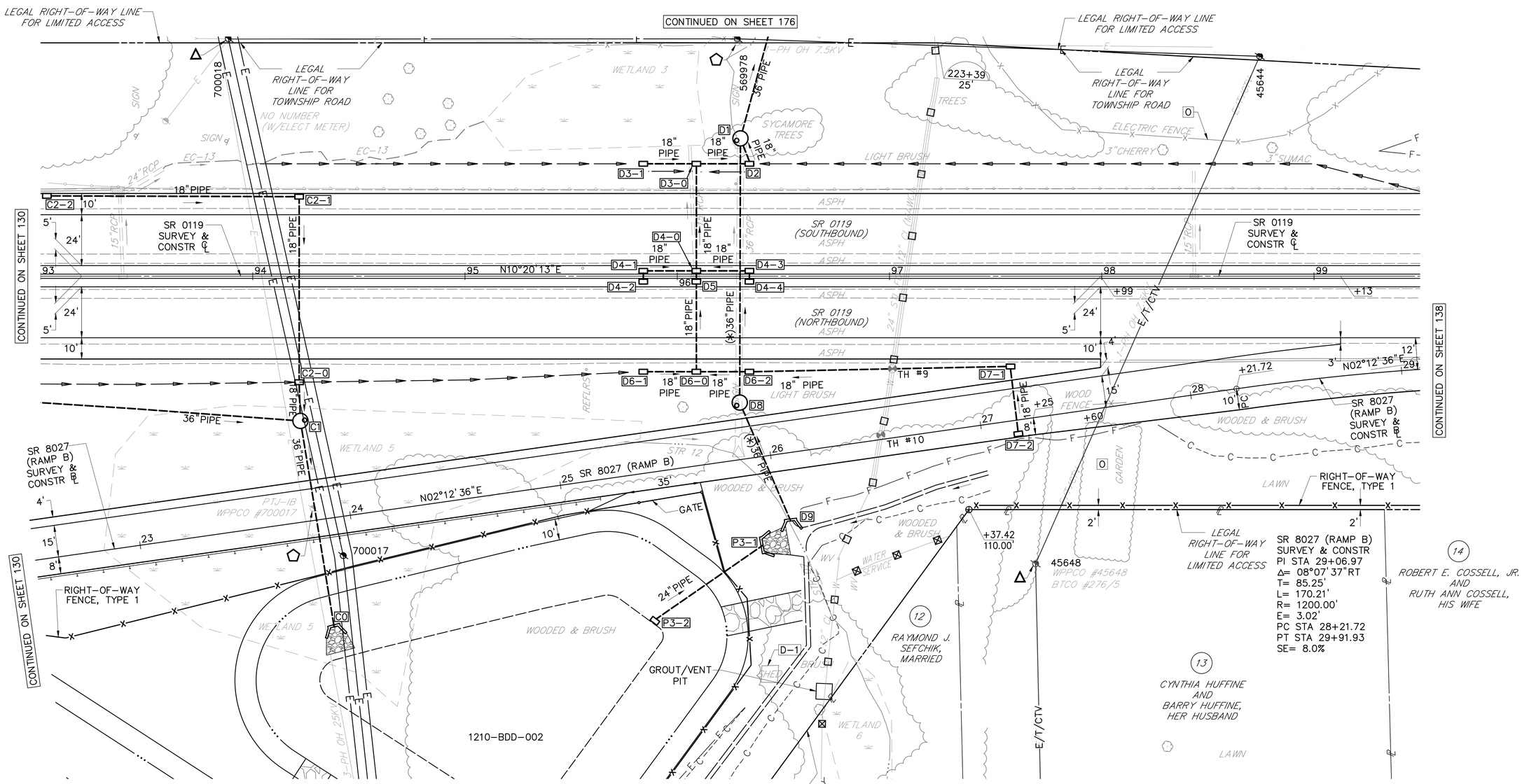

LEGEND

- PARCEL IDENTIFICATION NUMBER
- PARCEL IDENTIFICATION NUMBER–NO TAKE
- CUT SLOPE
- FILL SLOPE
- SWALE
- STORMWATER CONVEYANCE
- WITH RESILIENCY MEASURES

S.U.E. UTILITY LEGEND

QL–A: TEST HOLE
QL–B: DESIGNATING
QL–D: RECORDS RESEARCH (BY OTHERS)
(ALL UTILITIES ARE QL–B UNLESS NOTED)

UTILITY LEGEND

- TO BE ABANDONED IN PLACE
- TO BE ABANDONED AND GROUTED IN PLACE
- TO BE REPLACED BY OTHERS
- TO BE RELOCATED BY OTHERS

0 25 50
SCALE IN FEET

FOR PROFILE SR 8027 (RAMP B), SEE SHEETS 134 & 137

FOR PROFILE SR 0119, SEE SHEET 136

SURVEY BOOK NOS 28842, 30223, 30224, 30225, 30337 & 30338
DESIGNED BY SUCEVIC, PICCOLOMINI & KUCHAR ENGINEERING, INC.
DESIGN BY: JRC | DRAWN BY: SPK | CHECKED BY: PMS

COMMONWEALTH OF PENNSYLVANIA
REGISTERED PROFESSIONAL
PERRY M. SCHWEISS
ENGINEER No. PE-043260-E

File name: I:\Roadway\DIST-12\SR0119\20K (McClure Rd)\Project Datum\Construction\SR 119 20K CON Plan\0119-20K CON Plot.dwg May 02, 2025-12:30pm, jclark

DISTRICT	COUNTY	ROUTE	SECTION	SHEET
12-0	FAYETTE	0119	20K	136 OF 216
UPPER TYRONE TOWNSHIP				

REVISION NUMBER	REVISIONS	DATE	BY	APPROVED

PROFILE: SR 0119

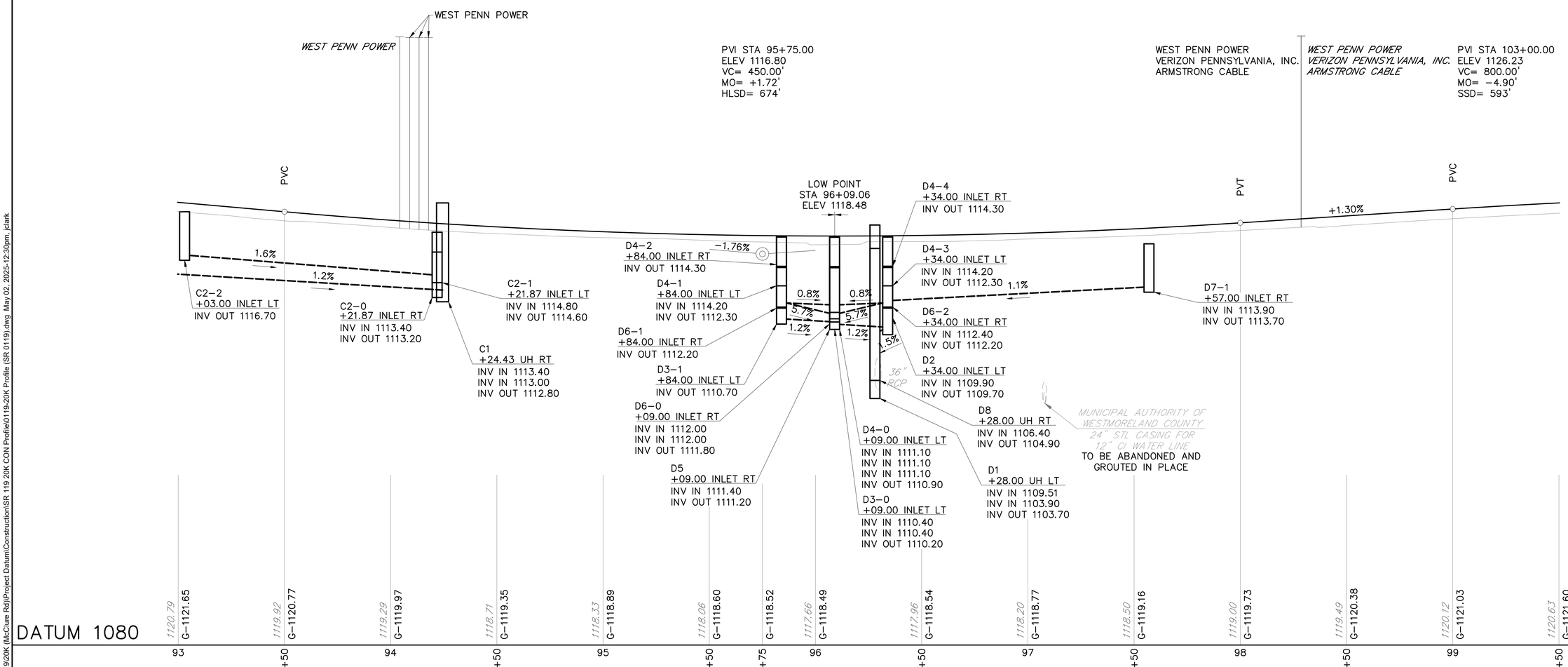

SCALE

HORIZONTAL 0 25 50 FEET

VERTICAL 0 5 10 FEET

FOR PLAN VIEW, SEE SHEET 135

SURVEY BOOK NOS 28842, 30223, 30224, 30225, 30337 & 30338

DESIGNED BY SUCEVIC, PICCOLOMINI & KUCHAR ENGINEERING, INC.

DESIGN BY: JRC | DRAWN BY: SPK | CHECKED BY: PMS

COMMONWEALTH OF PENNSYLVANIA
REGISTERED PROFESSIONAL
PERRY M. SCHWEISS
ENGINEER No. PE-043260-E

File name: I:\Roadway\DIST-12\SR0119\20K (McClure Rd)\Project Datum\Construction\SR 119 20K CON Profile\0119-20K Profile (SR 0119).dwg May 02, 2025-12:30pm, jdark

DISTRICT	COUNTY	ROUTE	SECTION	SHEET
12-0	FAYETTE	0119	20K	137 OF 216
UPPER TYRONE TOWNSHIP				

REVISION NUMBER	REVISIONS	DATE	BY	APPROVED

PROFILE: SR 8027 (RAMP B)

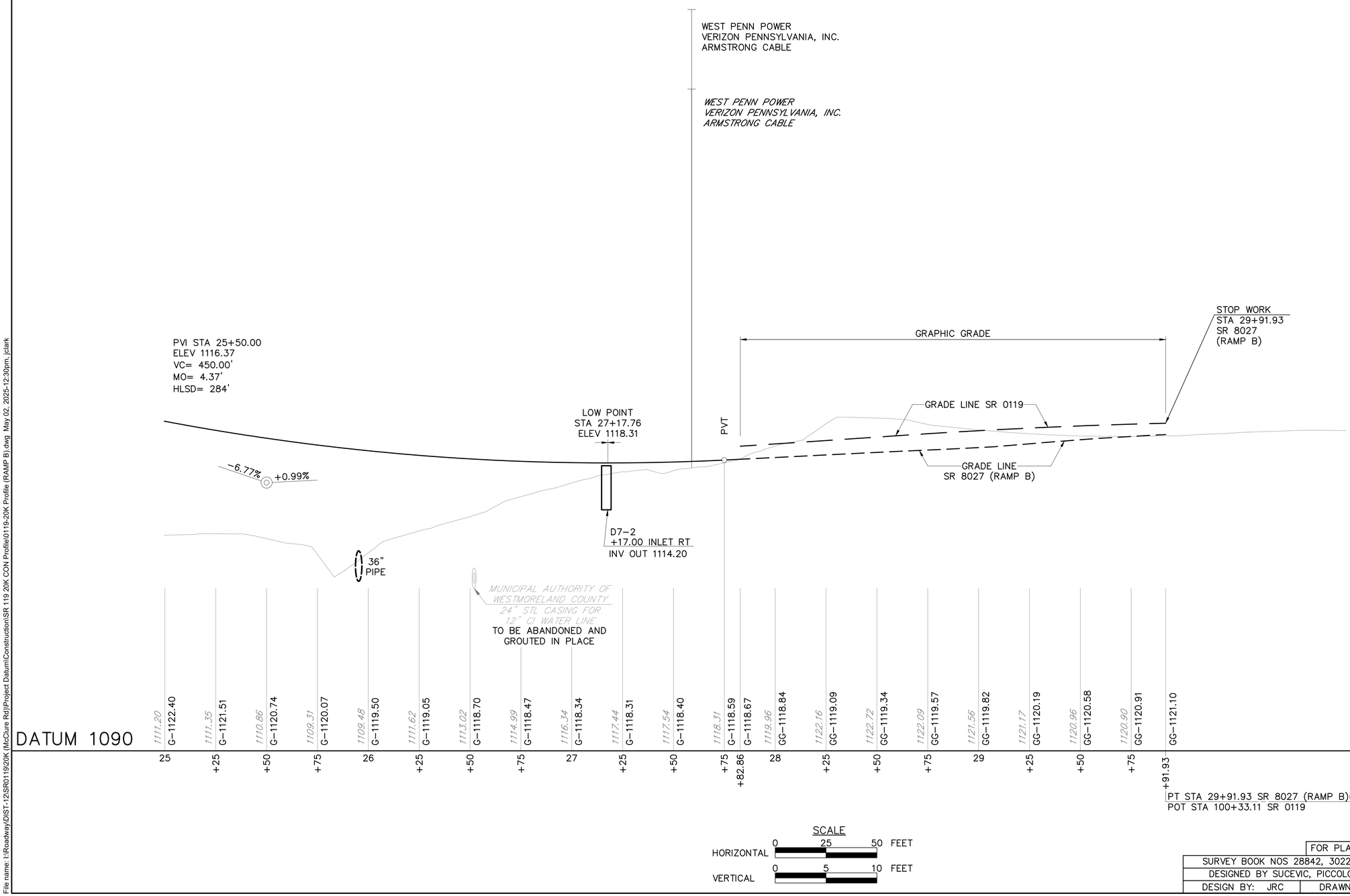

SCALE

HORIZONTAL 0 25 50 FEET

VERTICAL 0 5 10 FEET

FOR PLAN VIEW, SEE SHEETS 135, 138 & 186

SURVEY BOOK NOS 28842, 30223, 30224, 30225, 30337 & 30338

DESIGNED BY SUCEVIC, PICCOLOMINI & KUCHAR ENGINEERING, INC.

DESIGN BY: JRC | DRAWN BY: SPK | CHECKED BY: PMS

COMMONWEALTH OF PENNSYLVANIA
REGISTERED PROFESSIONAL
PERRY M. SCHWEISS
ENGINEER No. PE-043260-E

File name: I:\Roadway\DIST-12\SR0119\20K (McClure Rd)\Project Datum\Construction\SR 119 20K CON Profile\0119-20K Profile (RAMP B).dwg May 02, 2025-12:30pm, jclark

DISTRICT	COUNTY	ROUTE	SECTION	SHEET
12-0	FAYETTE	0119	20K	138 OF 216
UPPER TYRONE TOWNSHIP				

REVISION NUMBER	REVISIONS	DATE	BY	APPROVED

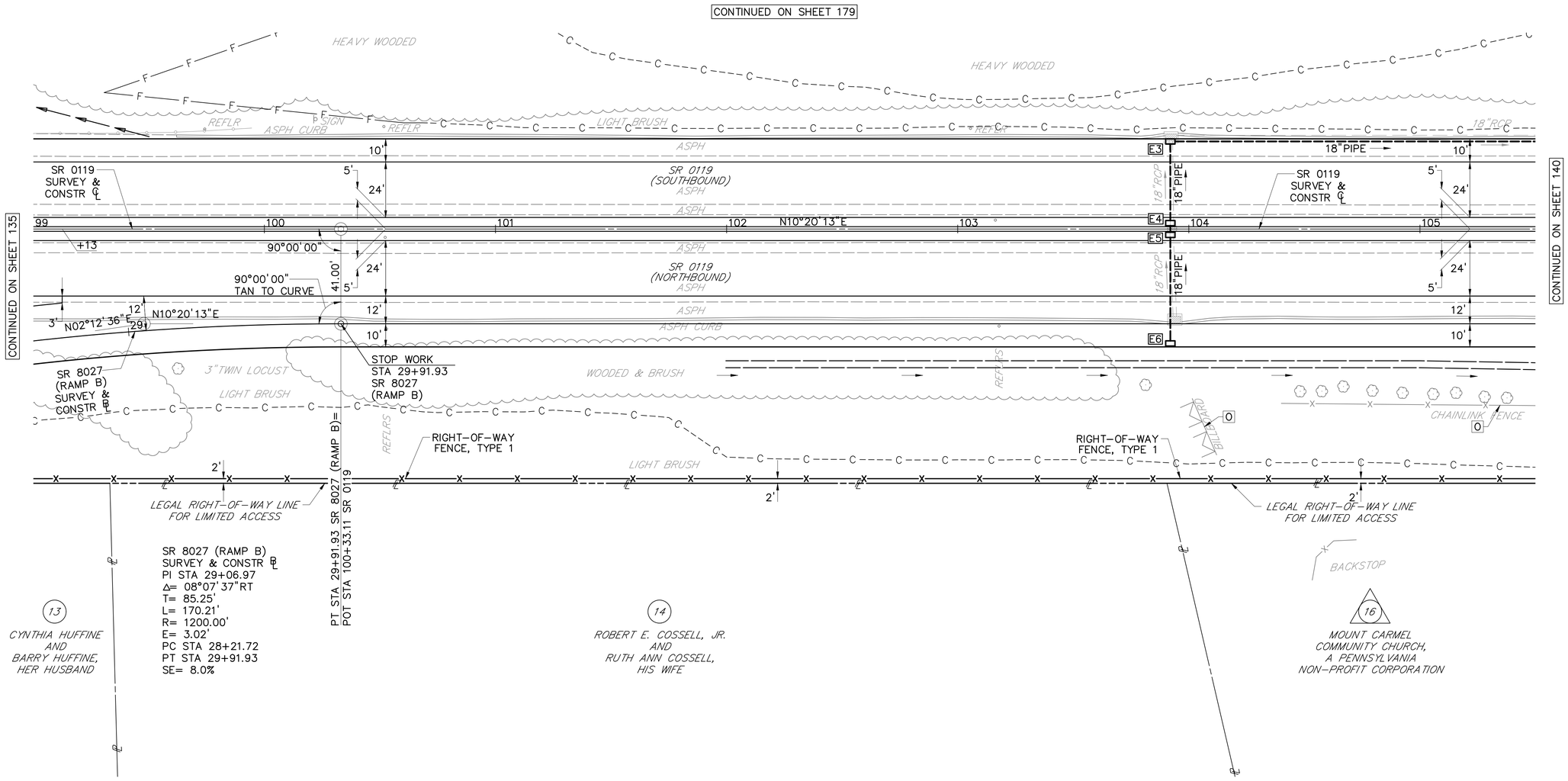

SR 8027 (RAMP B)
SURVEY & CONSTR ℄
PI STA 29+06.97
Δ= 08°07'37"RT
T= 85.25'
L= 170.21'
R= 1200.00'
E= 3.02'
PC STA 28+21.72
PT STA 29+91.93
SE= 8.0%

LEGEND

- PARCEL IDENTIFICATION NUMBER
- PARCEL IDENTIFICATION NUMBER–NO TAKE
- CUT SLOPE
- FILL SLOPE
- SWALE
- STORMWATER CONVEYANCE

0 25 50
SCALE IN FEET

FOR PROFILE SR 8027 (RAMP B), SEE SHEET 137

FOR PROFILE SR 0119, SEE SHEET 139

SURVEY BOOK NOS 28842, 30223, 30224, 30225, 30337 & 30338
DESIGNED BY SUCEVIC, PICCOLOMINI & KUCHAR ENGINEERING, INC.
DESIGN BY: JRC | DRAWN BY: SPK | CHECKED BY: PMS

COMMONWEALTH OF PENNSYLVANIA
REGISTERED PROFESSIONAL
PERRY M. SCHWEISS
ENGINEER No. PE-043260-E

File name: I:\Roadway\DIST-12\SR0119\20K (McClure Rd)\Project Datum\Construction\SR 119 20K CON Plan\0119-20K CON Plot.dwg May 02, 2025-12:30pm, jclark

DISTRICT	COUNTY	ROUTE	SECTION	SHEET
12-0	FAYETTE	0119	20K	139 OF 216
UPPER TYRONE TOWNSHIP				

REVISION NUMBER	REVISIONS	DATE	BY	APPROVED

PROFILE: SR 0119

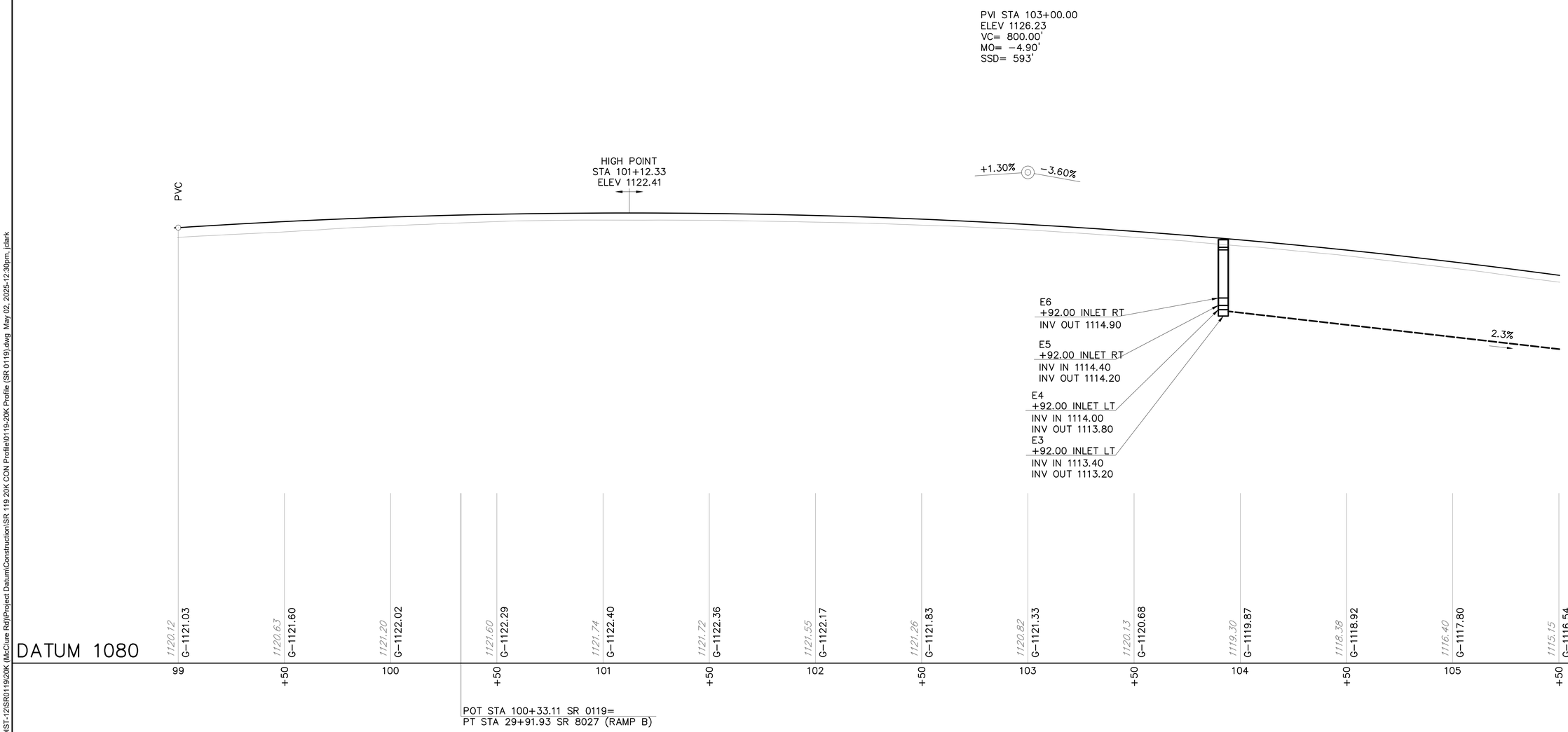

SCALE

HORIZONTAL 0 25 50 FEET

VERTICAL 0 5 10 FEET

FOR PLAN VIEW, SEE SHEET 138

SURVEY BOOK NOS 28842, 30223, 30224, 30225, 30337 & 30338

DESIGNED BY SUCEVIC, PICCOLOMINI & KUCHAR ENGINEERING, INC.

DESIGN BY: JRC | DRAWN BY: SPK | CHECKED BY: PMS

COMMONWEALTH OF PENNSYLVANIA
REGISTERED PROFESSIONAL
PERRY M. SCHWEISS
ENGINEER No. PE-043260-E

File name: I:\Roadway\DIST-12\SR0119\20K (McClure Rd)\Project Datum\Construction\SR 119 20K CON Profile\0119-20K Profile (SR 0119).dwg May 02, 2025-12:30pm, jclark

DISTRICT	COUNTY	ROUTE	SECTION	SHEET
12–0	FAYETTE	0119	20K	140 OF 216
UPPER TYRONE TOWNSHIP				

REVISION NUMBER	REVISIONS	DATE	BY	APPROVED

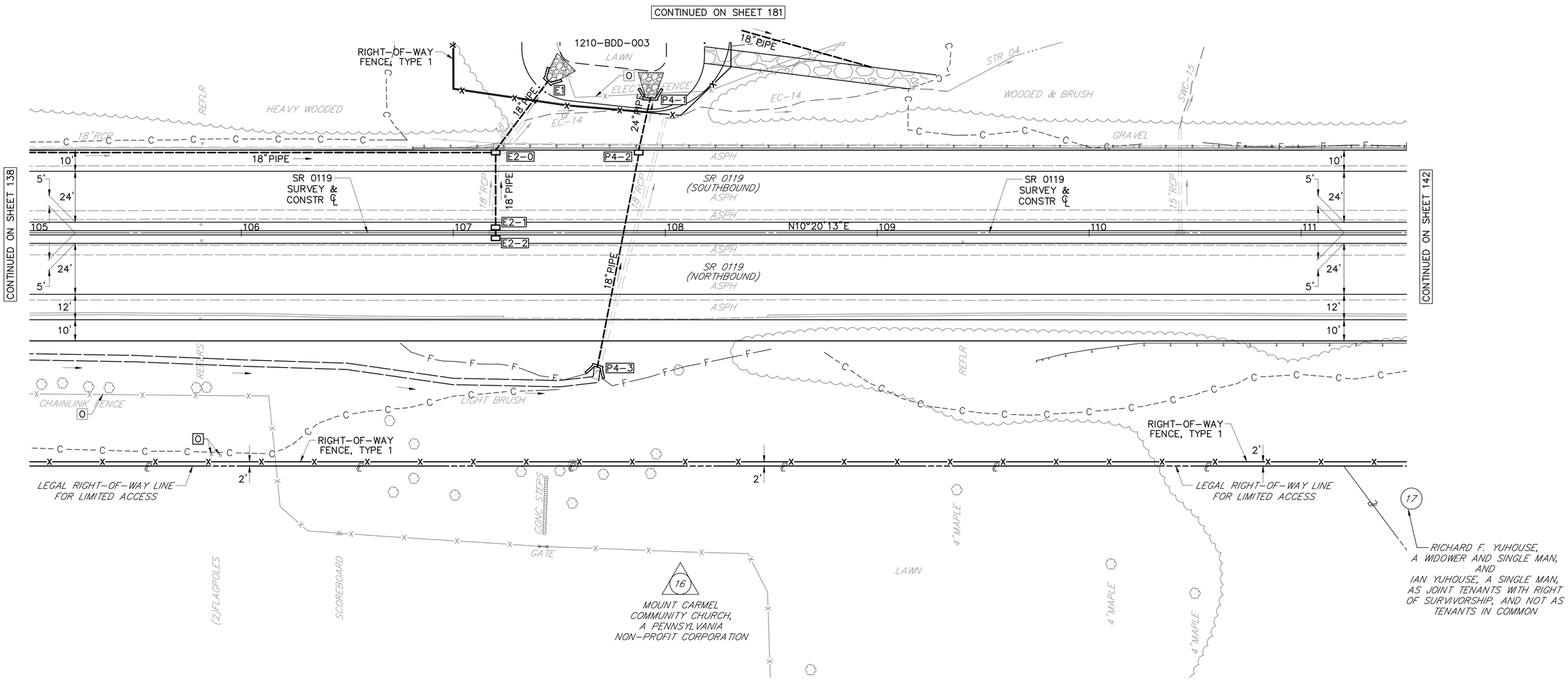

LEGEND

- ○ PARCEL IDENTIFICATION NUMBER
- △ PARCEL IDENTIFICATION NUMBER–NO TAKE
- ---C--- CUT SLOPE
- ——F—— FILL SLOPE

0 25 50
SCALE IN FEET

FOR PROFILE SR 0119, SEE SHEET 141

SURVEY BOOK NOS 28842, 30223, 30224, 30225, 30337 & 30338		
DESIGNED BY SUCEVIC, PICCOLOMINI & KUCHAR ENGINEERING, INC.		
DESIGN BY: JRC	DRAWN BY: SPK	CHECKED BY: PMS

COMMONWEALTH OF PENNSYLVANIA
REGISTERED PROFESSIONAL
PERRY M. SCHWEISS
ENGINEER No. PE–043260–E

File name: I:\Roadway\DIST-12\SR0119\20K (McClure Rd)\Project Datum\Construction\SR 119 20K CON Plan\0119-20K CON Plot.dwg May 02, 2025-12:30pm, jclark

DISTRICT	COUNTY	ROUTE	SECTION	SHEET
12–0	FAYETTE	0119	20K	141 OF 216
UPPER TYRONE TOWNSHIP				

REVISION NUMBER	REVISIONS	DATE	BY	APPROVED

PROFILE: SR 0119

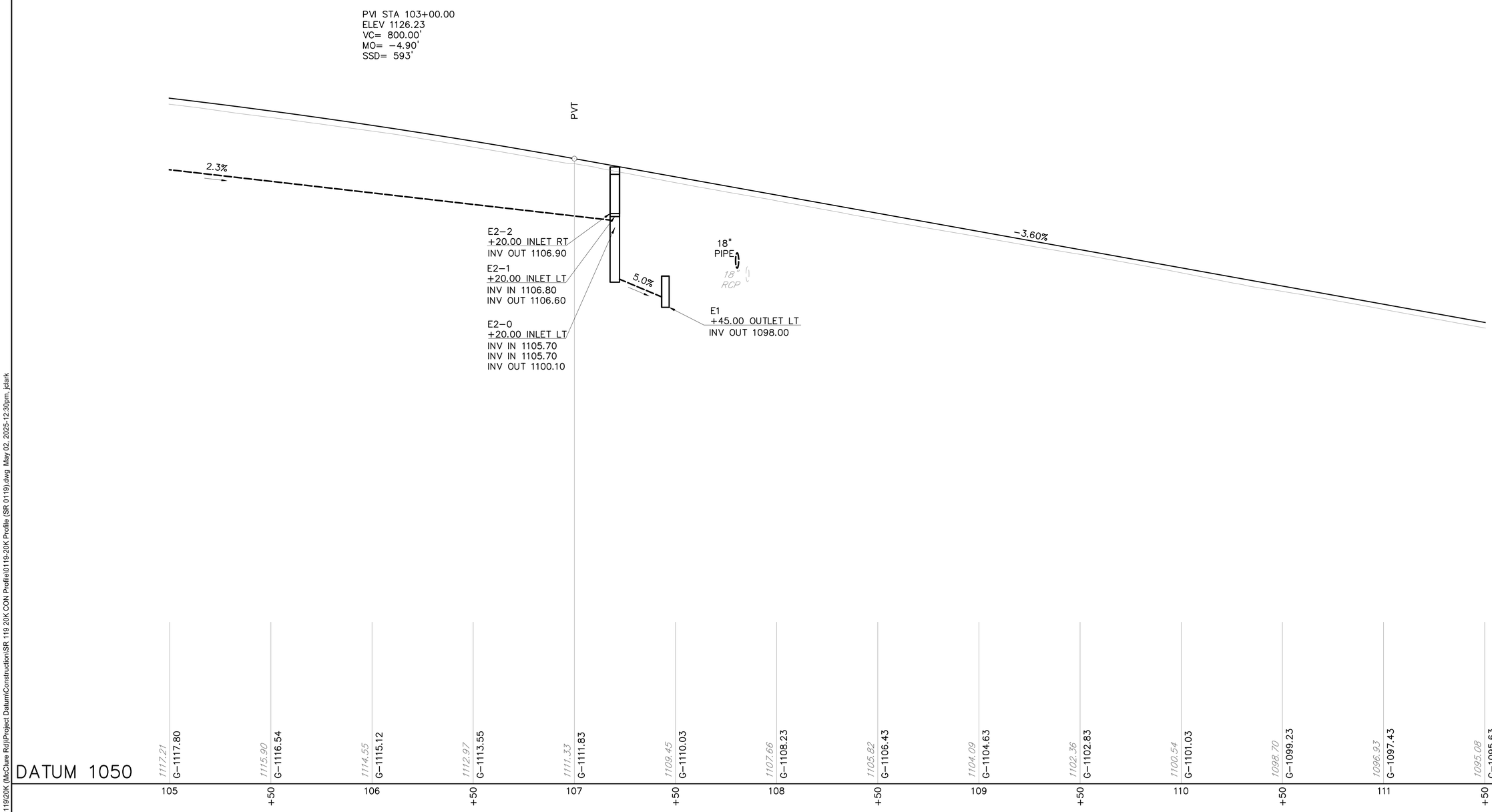

SCALE

HORIZONTAL 0 25 50 FEET

VERTICAL 0 5 10 FEET

FOR PLAN VIEW, SEE SHEET 140

SURVEY BOOK NOS 28842, 30223, 30224, 30225, 30337 & 30338

DESIGNED BY SUCEVIC, PICCOLOMINI & KUCHAR ENGINEERING, INC.

DESIGN BY: JRC | DRAWN BY: SPK | CHECKED BY: PMS

COMMONWEALTH OF PENNSYLVANIA
REGISTERED PROFESSIONAL
PERRY M. SCHWEISS
ENGINEER
No. PE–042060–E

File name: I:\Roadway\DIST-12\SR0119\20K (McClure Rd)\Project Datum\Construction\SR 119 20K CON Profile\0119-20K Profile (SR 0119).dwg May 02, 2025-12:30pm, jclark

DISTRICT	COUNTY	ROUTE	SECTION	SHEET
12-0	FAYETTE	0119	20K	142 OF 216
UPPER TYRONE TOWNSHIP				

REVISION NUMBER	REVISIONS	DATE	BY	APPROVED

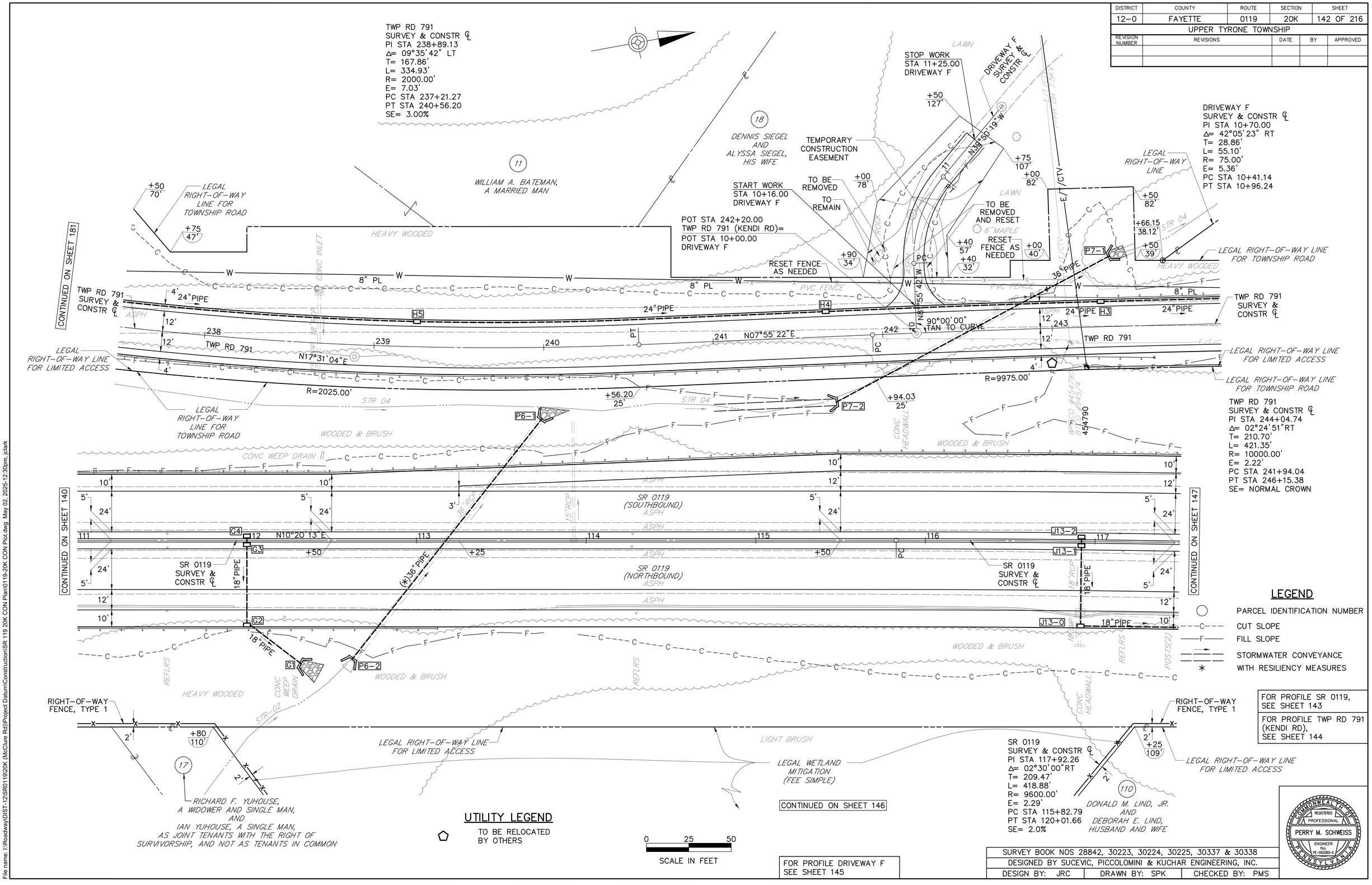

FOR PROFILE SR 0119, SEE SHEET 143

FOR PROFILE TWP RD 791 (KENDI RD), SEE SHEET 144

FOR PROFILE DRIVEWAY F SEE SHEET 145

SURVEY BOOK NOS 28842, 30223, 30224, 30225, 30337 & 30338		
DESIGNED BY SUCEVIC, PICCOLOMINI & KUCHAR ENGINEERING, INC.		
DESIGN BY: JRC	DRAWN BY: SPK	CHECKED BY: PMS

COMMONWEALTH OF PENNSYLVANIA
REGISTERED PROFESSIONAL
PERRY M. SCHWEISS
ENGINEER No. PE-042060-E

File name: I:\Roadway\DIST-12\SR0119\20K (McClure Rd)\Project Datum\Construction\SR 119 20K CON Plan\0119-20K CON Plot.dwg May 02, 2025-12:30pm, jclark

DISTRICT	COUNTY	ROUTE	SECTION	SHEET
12-0	FAYETTE	0119	20K	143 OF 216
UPPER TYRONE TOWNSHIP				

REVISION NUMBER	REVISIONS	DATE	BY	APPROVED

PROFILE: SR 0119

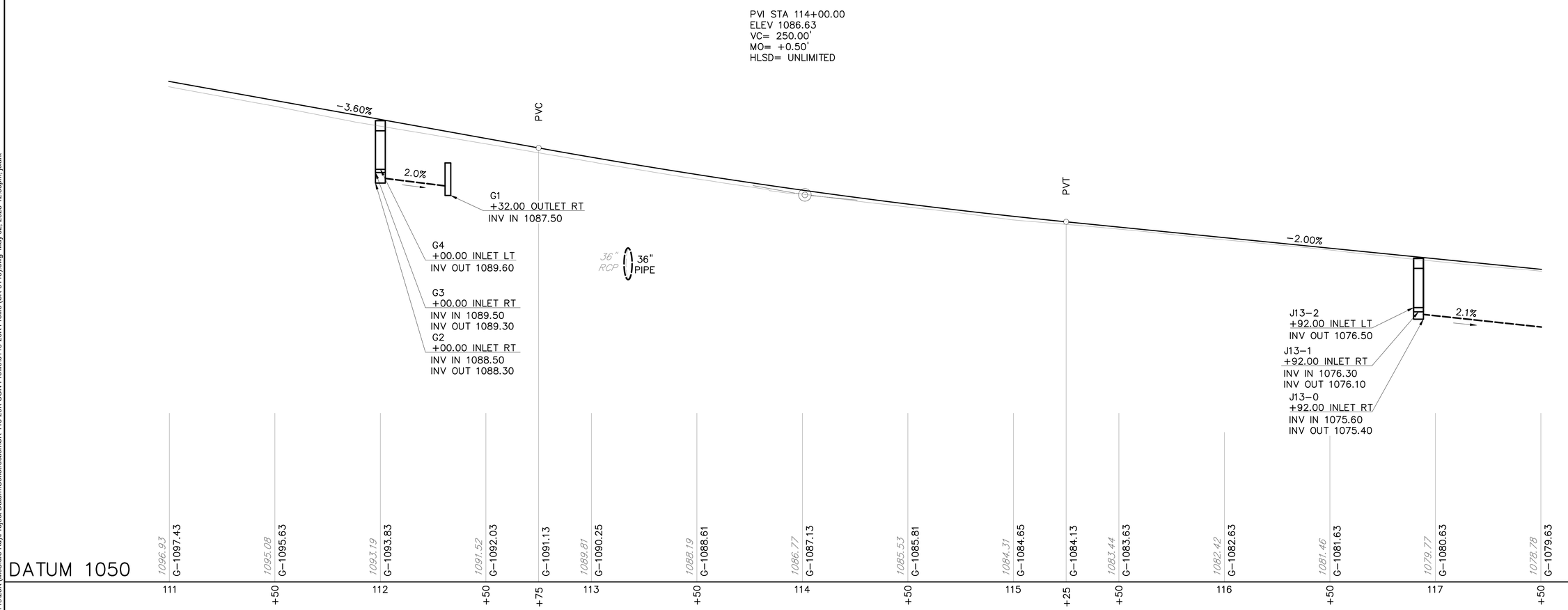

SCALE

HORIZONTAL 0 25 50 FEET

VERTICAL 0 5 10 FEET

FOR PLAN VIEW, SEE SHEET 142

SURVEY BOOK NOS 28842, 30223, 30224, 30225, 30337 & 30338

DESIGNED BY SUCEVIC, PICCOLOMINI & KUCHAR ENGINEERING, INC.

DESIGN BY: JRC | DRAWN BY: SPK | CHECKED BY: PMS

COMMONWEALTH OF PENNSYLVANIA
REGISTERED PROFESSIONAL
PERRY M. SCHWEISS
ENGINEER No. PE-043260-E

File name: I:\Roadway\DIST-12\SR0119\20K (McClure Rd)\Project Datum\Construction\SR 119 20K CON Profile\0119-20K Profile (SR 0119).dwg May 02, 2025-12:30pm, jclark

DISTRICT	COUNTY	ROUTE	SECTION	SHEET
12-0	FAYETTE	0119	20K	144 OF 216
UPPER TYRONE TOWNSHIP				

REVISION NUMBER	REVISIONS	DATE	BY	APPROVED

PROFILE: TWP RD 791 (KENDI RD)

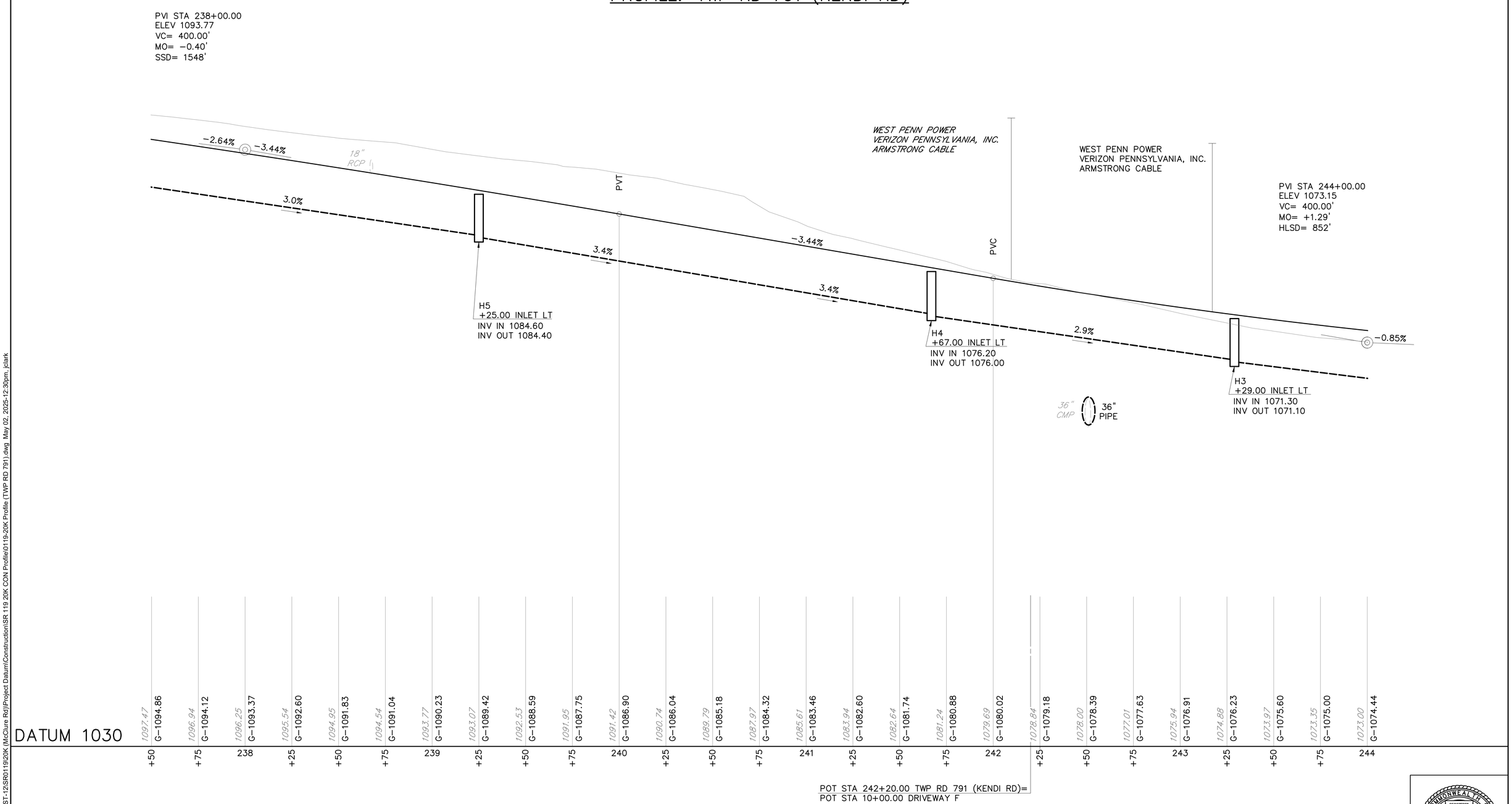

SCALE

HORIZONTAL 0 25 50 FEET

VERTICAL 0 5 10 FEET

FOR PLAN VIEW, SEE SHEET 142

SURVEY BOOK NOS 28842, 30223, 30224, 30225, 30337 & 30338

DESIGNED BY SUCEVIC, PICCOLOMINI & KUCHAR ENGINEERING, INC.

DESIGN BY: JRC | DRAWN BY: SPK | CHECKED BY: PMS

COMMONWEALTH OF PENNSYLVANIA
REGISTERED PROFESSIONAL
PERRY M. SCHWEISS
ENGINEER No. PE-043260-E

File name: I:\Roadway\DIST-12\SR0119\20K (McClure Rd)\Project Datum\Construction\SR 119 20K CON Profile\0119-20K Profile (TWP RD 791).dwg May 02, 2025-12:30pm, jclark

DISTRICT	COUNTY	ROUTE	SECTION	SHEET
12-0	FAYETTE	0119	20K	145 OF 216
UPPER TYRONE TOWNSHIP				

REVISION NUMBER	REVISIONS	DATE	BY	APPROVED

PROFILE: DRIVEWAY F

LT OF STA 242+20 TWP RD 791 (KENDI RD)

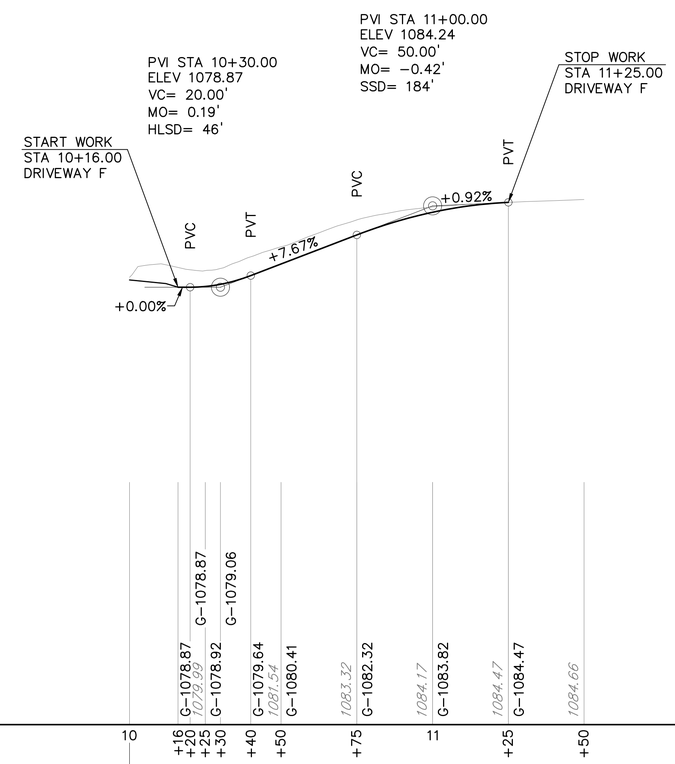

DATUM 1050

POT STA 10+00.00 DRIVEWAY F=
POT STA 242+20.00 TWP RD 791 (KENDI RD)

SCALE

HORIZONTAL 0 25 50 FEET

VERTICAL 0 5 10 FEET

FOR PLAN VIEW, SEE SHEET 142

SURVEY BOOK NOS 28842, 30223, 30224, 30225, 30337 & 30338

DESIGNED BY SUCEVIC, PICCOLOMINI & KUCHAR ENGINEERING, INC.

DESIGN BY: JRC | DRAWN BY: SPK | CHECKED BY: PMS

COMMONWEALTH OF PENNSYLVANIA
REGISTERED PROFESSIONAL
PERRY M. SCHWEISS
ENGINEER No. PE-043260-E

File name: I:\Roadway\DIST-12\SR0119\20K (McClure Rd)\Project Datum\Construction\SR 119 20K CON Profile\0119-20K Profile (Driveway F LT of Kendi 242+00).dwg May 02, 2025-12:30pm, jdark

DISTRICT	COUNTY	ROUTE	SECTION	SHEET
12-0	FAYETTE	0119	20K	146 OF 216
UPPER TYRONE TOWNSHIP				

REVISION NUMBER	REVISIONS	DATE	BY	APPROVED

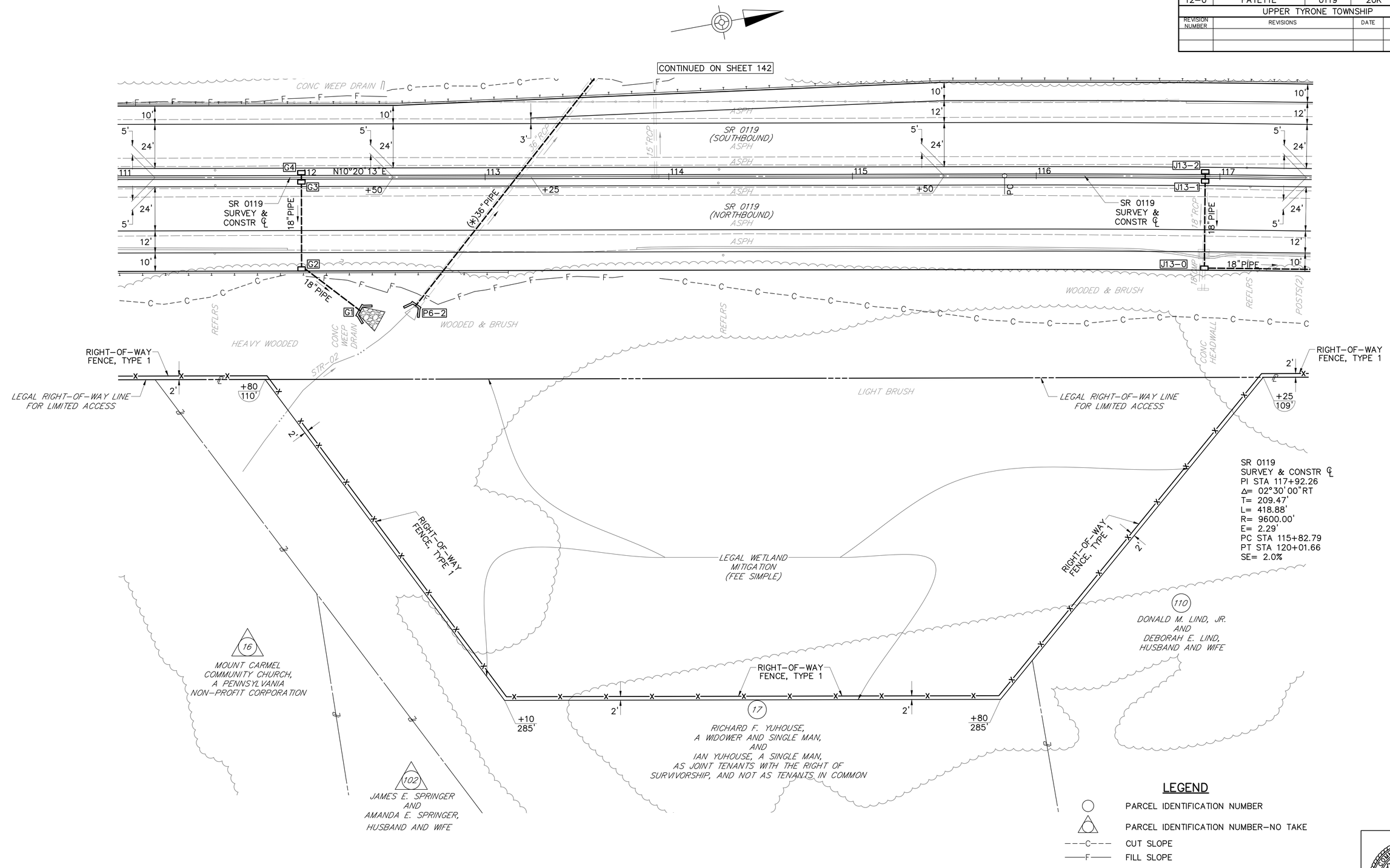

LEGEND

- ○ PARCEL IDENTIFICATION NUMBER
- △ PARCEL IDENTIFICATION NUMBER–NO TAKE
- ---C--- CUT SLOPE
- ——F—— FILL SLOPE

FOR PROFILE SR 0119, SEE SHEET 143

SURVEY BOOK NOS 28842, 30223, 30224, 30225, 30337 & 30338

DESIGNED BY SUCEVIC, PICCOLOMINI & KUCHAR ENGINEERING, INC.

DESIGN BY: JRC | DRAWN BY: SPK | CHECKED BY: PMS

COMMONWEALTH OF PENNSYLVANIA
REGISTERED PROFESSIONAL
PERRY M. SCHWEISS
ENGINEER No. PE-043260-E

File name: I:\Roadway\DIST-12\SR0119\20K (McClure Rd)\Project Datum\Construction\SR 119 20K CON Plan\0119-20K CON Plot.dwg May 02, 2025-12:30pm, jclark

DISTRICT	COUNTY	ROUTE	SECTION	SHEET
12-0	FAYETTE	0119	20K	147 OF 216
UPPER TYRONE TOWNSHIP				

REVISION NUMBER	REVISIONS	DATE	BY	APPROVED

SR 0119
SURVEY & CONSTR ℄
PI STA 127+56.22
Δ= 06°31'05"LT
T= 546.64'
L= 1092.11'
R= 9600.00'
E= 15.55'
PC STA 122+09.58
PT STA 133+01.69
SE= 2.0%

TWP RD 791
SURVEY & CONSTR ℄
PI STA 252+13.42
Δ= 01°18'30"LT
T= 258.48'
L= 516.93'
R= 22639.70'
E= 1.48'
PC STA 249+54.94
PT STA 254+71.87
SE= NORMAL CROWN

TWP RD 791
SURVEY & CONSTR ℄
PI STA 244+04.74
Δ= 02°24'51"RT
T= 210.70'
L= 421.35'
R= 10000.00'
E= 2.22'
PC STA 241+94.04
PT STA 246+15.38
SE= NORMAL CROWN

SR 0119
SURVEY & CONSTR ℄
PI STA 117+92.26
Δ= 02°30'00"RT
T= 209.47'
L= 418.88'
R= 9600.00'
E= 2.29'
PC STA 115+82.79
PT STA 120+01.67
SE= 2.0%

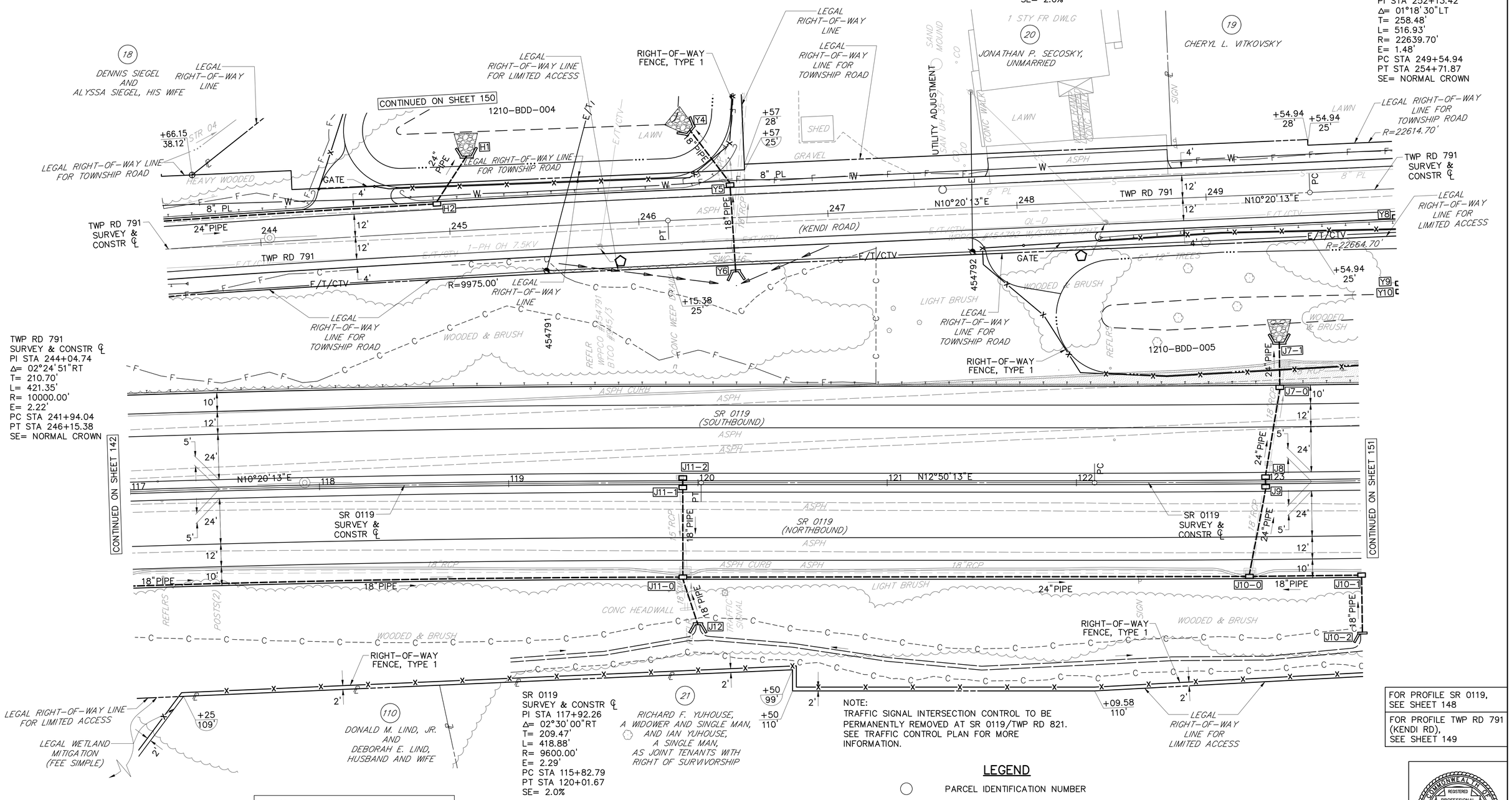

NOTE:
TRAFFIC SIGNAL INTERSECTION CONTROL TO BE PERMANENTLY REMOVED AT SR 0119/TWP RD 821. SEE TRAFFIC CONTROL PLAN FOR MORE INFORMATION.

S.U.E. UTILITY LEGEND

QL-B: DESIGNATING
QL-D: RECORDS RESEARCH (BY OTHERS)
(ALL UTILITIES ARE QL-B UNLESS NOTED)

UTILITY LEGEND

⬠ TO BE RELOCATED BY OTHERS

0 25 50
SCALE IN FEET

LEGEND

- ◯ PARCEL IDENTIFICATION NUMBER
- ---C--- CUT SLOPE
- ——F—— FILL SLOPE
- EXISTING PAVEMENT REMOVAL
- SWALE

FOR PROFILE SR 0119, SEE SHEET 148

FOR PROFILE TWP RD 791 (KENDI RD), SEE SHEET 149

SURVEY BOOK NOS 28842, 30223, 30224, 30225, 30337 & 30338		
DESIGNED BY SUCEVIC, PICCOLOMINI & KUCHAR ENGINEERING, INC.		
DESIGN BY: JRC	DRAWN BY: SPK	CHECKED BY: PMS

COMMONWEALTH OF PENNSYLVANIA
REGISTERED PROFESSIONAL
PERRY M. SCHWEISS
ENGINEER No. PE-043260-E

File name: I:\Roadway\DIST-12\SR0119\20K (McClure Rd)\Project Datum\Construction\SR 119 20K CON Plan\0119-20K CON Plot.dwg May 02, 2025-12:30pm, jclark

DISTRICT	COUNTY	ROUTE	SECTION	SHEET
12-0	FAYETTE	0119	20K	148 OF 216
UPPER TYRONE TOWNSHIP				

REVISION NUMBER	REVISIONS	DATE	BY	APPROVED

PROFILE: SR 0119

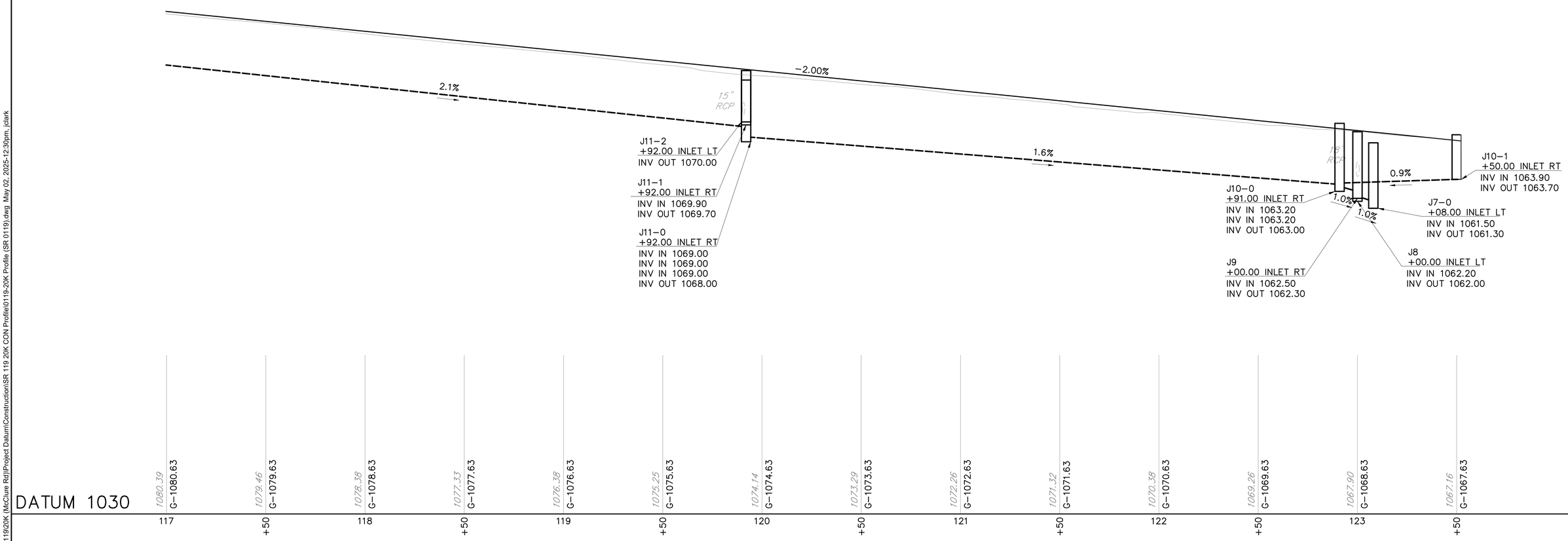

SCALE

HORIZONTAL 0 25 50 FEET

VERTICAL 0 5 10 FEET

FOR PLAN VIEW, SEE SHEET 147

SURVEY BOOK NOS 28842, 30223, 30224, 30225, 30337 & 30338

DESIGNED BY SUCEVIC, PICCOLOMINI & KUCHAR ENGINEERING, INC.

DESIGN BY: JRC | DRAWN BY: SPK | CHECKED BY: PMS

COMMONWEALTH OF PENNSYLVANIA
REGISTERED PROFESSIONAL
PERRY M. SCHWEISS
ENGINEER No. PE-043260-E

File name: I:\Roadway\DIST-12\SR0119\20K (McClure Rd)\Project Datum\Construction\SR 119 20K CON Profile\0119-20K Profile (SR 0119).dwg May 02, 2025-12:30pm, jclark

DISTRICT	COUNTY	ROUTE	SECTION	SHEET
12-0	FAYETTE	0119	20K	149 OF 216
UPPER TYRONE TOWNSHIP				

REVISION NUMBER	REVISIONS	DATE	BY	APPROVED

PROFILE: TWP RD 791 (KENDI RD)

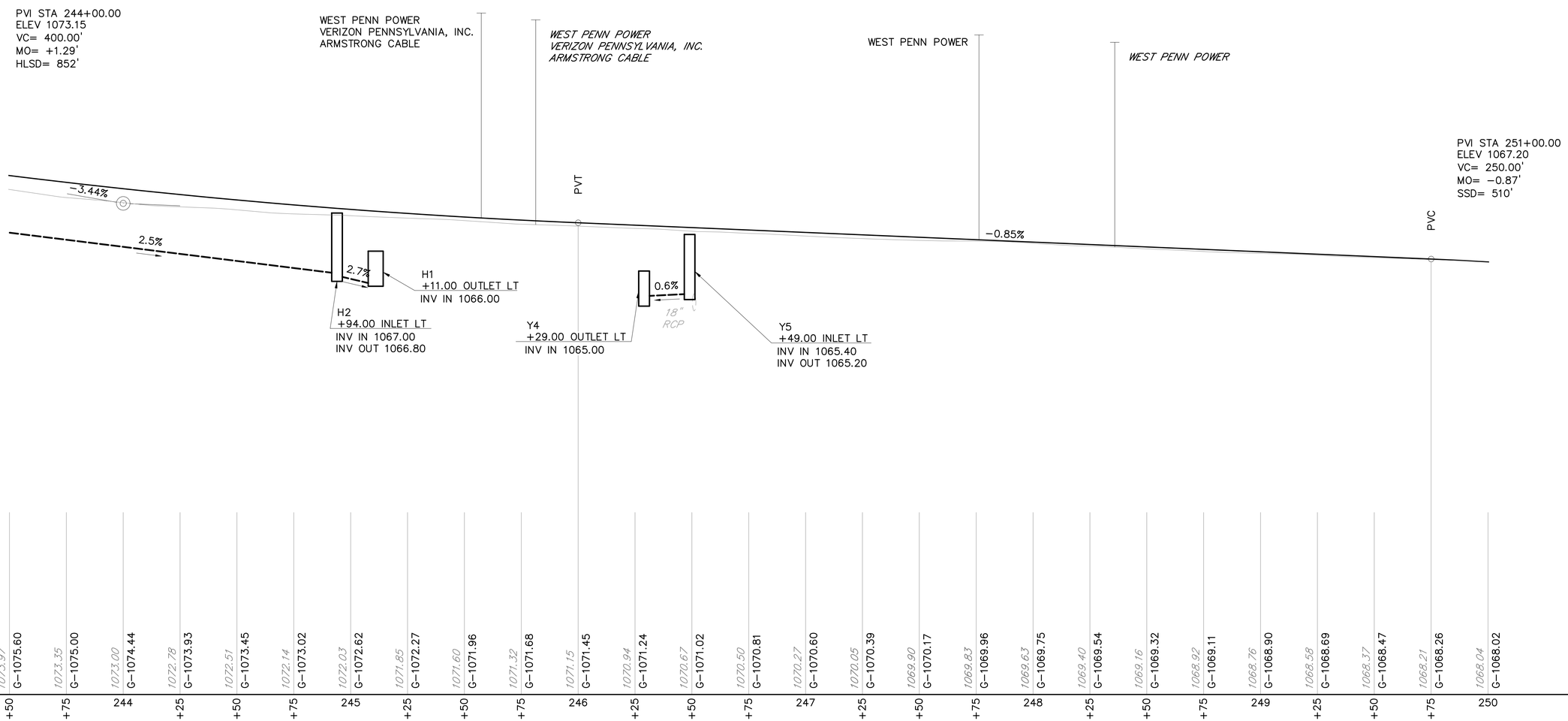

SCALE

HORIZONTAL 0 25 50 FEET

VERTICAL 0 5 10 FEET

FOR PLAN VIEW, SEE SHEET 147

SURVEY BOOK NOS 28842, 30223, 30224, 30225, 30337 & 30338

DESIGNED BY SUCEVIC, PICCOLOMINI & KUCHAR ENGINEERING, INC.

DESIGN BY: JRC | DRAWN BY: SPK | CHECKED BY: PMS

COMMONWEALTH OF PENNSYLVANIA
REGISTERED PROFESSIONAL
PERRY M. SCHWEISS
ENGINEER
No. PE-042060-E

File name: I:\Roadway\DIST-12\SR0119\20K (McClure Rd)\Project Datum\Construction\SR 119 20K CON Profile\0119-20K Profile (TWP RD 791).dwg May 02, 2025-12:30pm, jclark

DISTRICT	COUNTY	ROUTE	SECTION	SHEET
12-0	FAYETTE	0119	20K	150 OF 216
UPPER TYRONE TOWNSHIP				

REVISION NUMBER	REVISIONS	DATE	BY	APPROVED

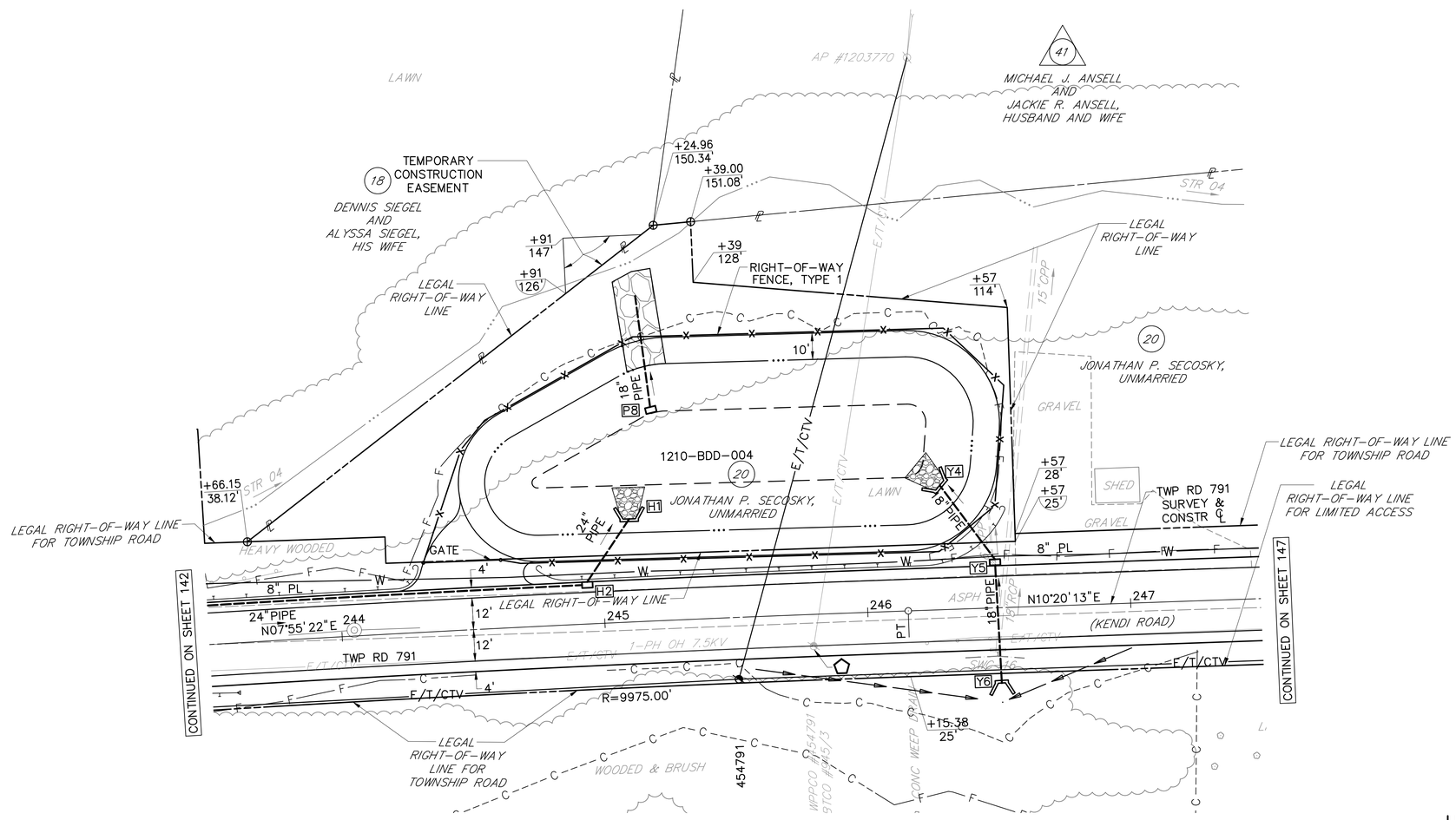

CONTINUED ON SHEET 147

TWP RD 791
SURVEY & CONSTR ℄
PI STA 244+04.74
Δ= 02°24'51"RT
T= 210.70'
L= 421.35'
R= 10000.00'
E= 2.22'
PC STA 241+94.04
PT STA 246+15.39
SE= NORMAL CROWN

UTILITY LEGEND

⬠ TO BE RELOCATED BY OTHERS

0 25 50
SCALE IN FEET

LEGEND

○ PARCEL IDENTIFICATION NUMBER
△ PARCEL IDENTIFICATION NUMBER-NO TAKE
---C--- CUT SLOPE
——F—— FILL SLOPE
· ——► · SWALE

FOR PROFILE TWP RD 791 (KENDI RD), SEE SHEET 149

SURVEY BOOK NOS 28842, 30223, 30224, 30225, 30337 & 30338		
DESIGNED BY SUCEVIC, PICCOLOMINI & KUCHAR ENGINEERING, INC.		
DESIGN BY: JRC	DRAWN BY: SPK	CHECKED BY: PMS

COMMONWEALTH OF PENNSYLVANIA
REGISTERED PROFESSIONAL
PERRY M. SCHWEISS
ENGINEER
No. PE-042060-E

File name: I:\Roadway\DIST-12\SR0119\20K (McClure Rd)\Project Datum\Construction\SR 119 20K CON Plan\0119-20K CON Plot.dwg May 02, 2025-12:30pm, jclark