DISTRICT	COUNTY	ROUTE	SECTION	SHEET
12–0	FAYETTE	0119	20K	201 OF 216
BULLSKIN TOWNSHIP				

REVISION NUMBER	REVISIONS	DATE	BY	APPROVED

PROFILE: ROUNDABOUT

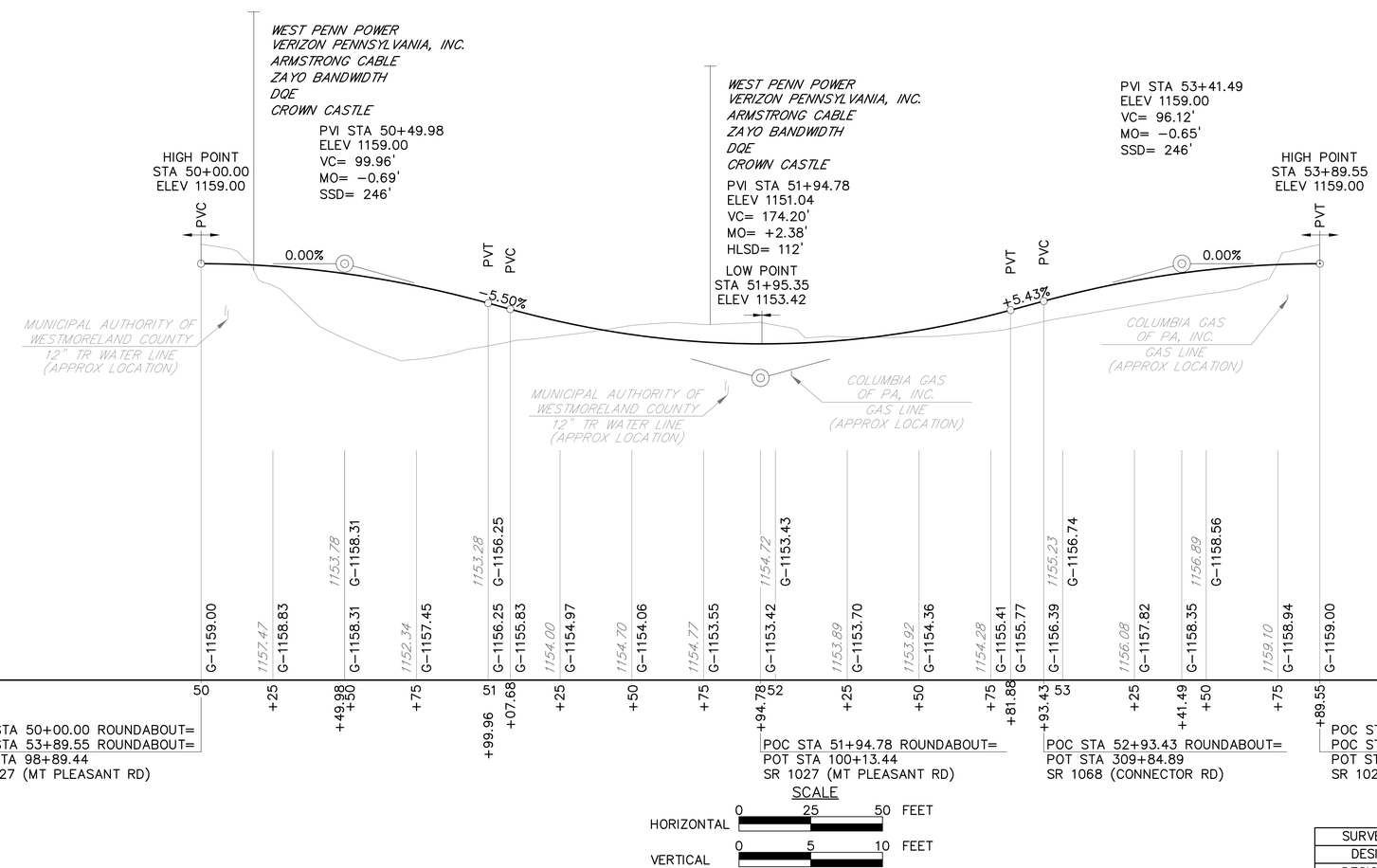

SCALE

HORIZONTAL 0 25 50 FEET

VERTICAL 0 5 10 FEET

FOR PLAN VIEW, SEE SHEETS 198 & 199

SURVEY BOOK NOS 28842, 30223, 30224, 30225, 30337 & 30338

DESIGNED BY SUCEVIC, PICCOLOMINI & KUCHAR ENGINEERING, INC.

DESIGN BY: JRC | DRAWN BY: SPK | CHECKED BY: PMS

COMMONWEALTH OF PENNSYLVANIA
REGISTERED PROFESSIONAL
PERRY M. SCHWEISS
ENGINEER No. PE-042260-E

File name: I:\Roadway\DIST-12\SR0119\20K (McClure Rd)\Project Datum\Construction\SR 119 20K CON Profile\0119-20K Profile (Roundabout).dwg May 02, 2025-12:33pm, jclark

DISTRICT	COUNTY	ROUTE	SECTION	SHEET
12-0	FAYETTE	0119	20K	202 OF 216
BULLSKIN TOWNSHIP				

REVISION NUMBER	REVISIONS	DATE	BY	APPROVED

PROFILE: DRIVEWAY B
RT OF SR 1027 STA 101+75

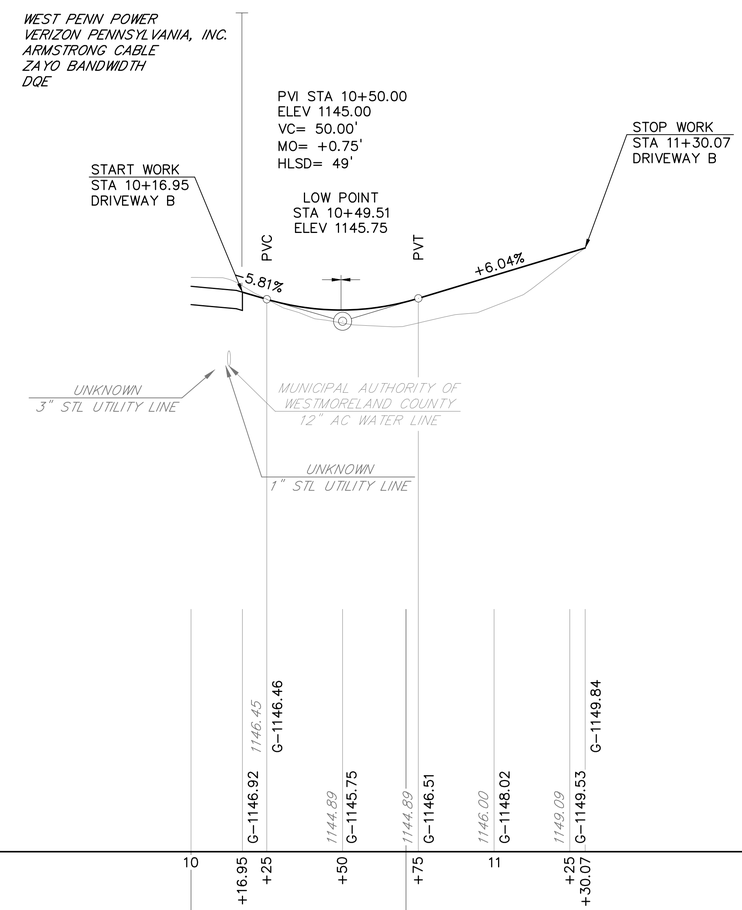

SCALE

HORIZONTAL 0 25 50 FEET

VERTICAL 0 5 10 FEET

FOR PLAN VIEW, SEE SHEETS 198 & 199

SURVEY BOOK NOS 28842, 30223, 30224, 30225, 30337 & 30338

DESIGNED BY SUCEVIC, PICCOLOMINI & KUCHAR ENGINEERING, INC.

DESIGN BY: JRC | DRAWN BY: SPK | CHECKED BY: PMS

COMMONWEALTH OF PENNSYLVANIA
REGISTERED PROFESSIONAL
PERRY M. SCHWEISS
ENGINEER No. PE-043260-E

File name: I:\Roadway\DIST-12\SR0119\20K (McClure Rd)\Project Datum\Construction\SR 119 20K CON Profile\0119-20K Profile (Driveway B Rt of SR 1027 Sta 101+75).dwg May 02, 2025-12:33pm, jclark

DISTRICT	COUNTY	ROUTE	SECTION	SHEET
12-0	FAYETTE	0119	20K	203 OF 216
BULLSKIN TOWNSHIP				

REVISION NUMBER	REVISIONS	DATE	BY	APPROVED

PROFILE: DRIVEWAY C

DRIVE RT OF DRIVEWAY B STA 10+70.94

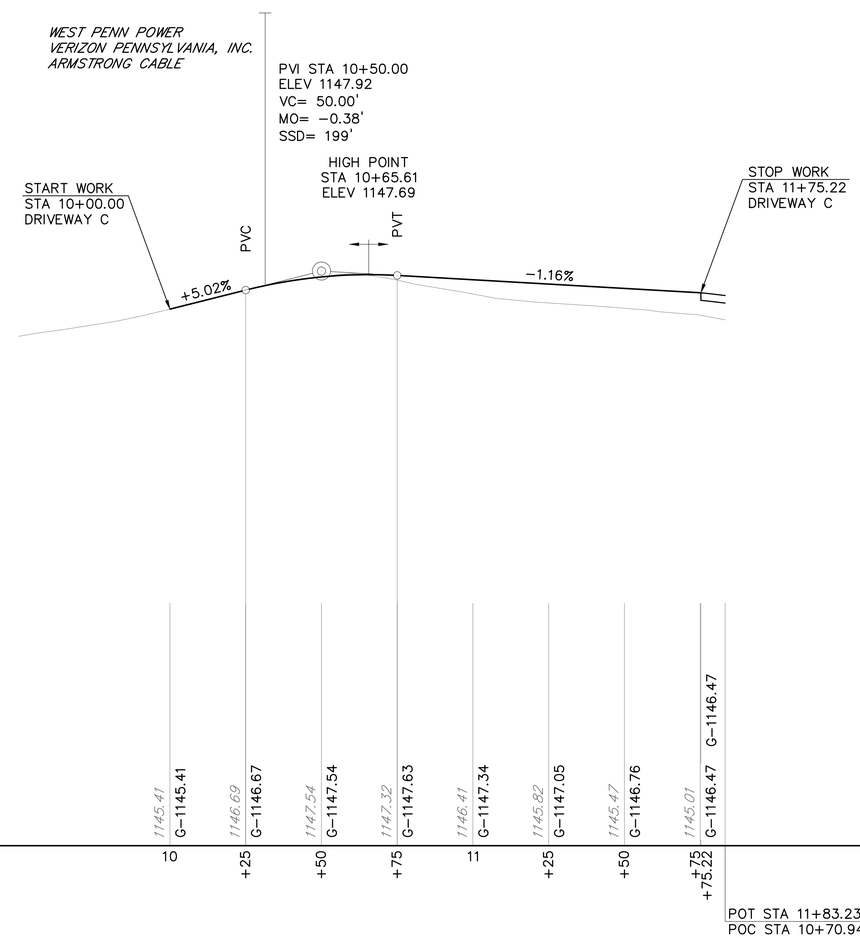

DATUM 1110

SCALE

HORIZONTAL 0 25 50 FEET

VERTICAL 0 5 10 FEET

FOR PLAN VIEW, SEE SHEETS 198 & 199

SURVEY BOOK NOS 28842, 30223, 30224, 30225, 30337 & 30338

DESIGNED BY SUCEVIC, PICCOLOMINI & KUCHAR ENGINEERING, INC.

DESIGN BY: JRC | DRAWN BY: SPK | CHECKED BY: PMS

COMMONWEALTH OF PENNSYLVANIA
REGISTERED PROFESSIONAL
PERRY M. SCHWEISS
ENGINEER No. PE-043260-E

File name: I:\Roadway\DIST-12\SR0119\20K (McClure Rd)\Project Datum\Construction\SR 119 20K CON Profile\0119-20K Profile (Driveway C Rt of Driveway B).dwg May 02, 2025-12:33pm, jclark

DISTRICT	COUNTY	ROUTE	SECTION	SHEET
12-0	FAYETTE	0119	20K	204 OF 216
	BULLSKIN TOWNSHIP			

REVISION NUMBER	REVISIONS	DATE	BY	APPROVED

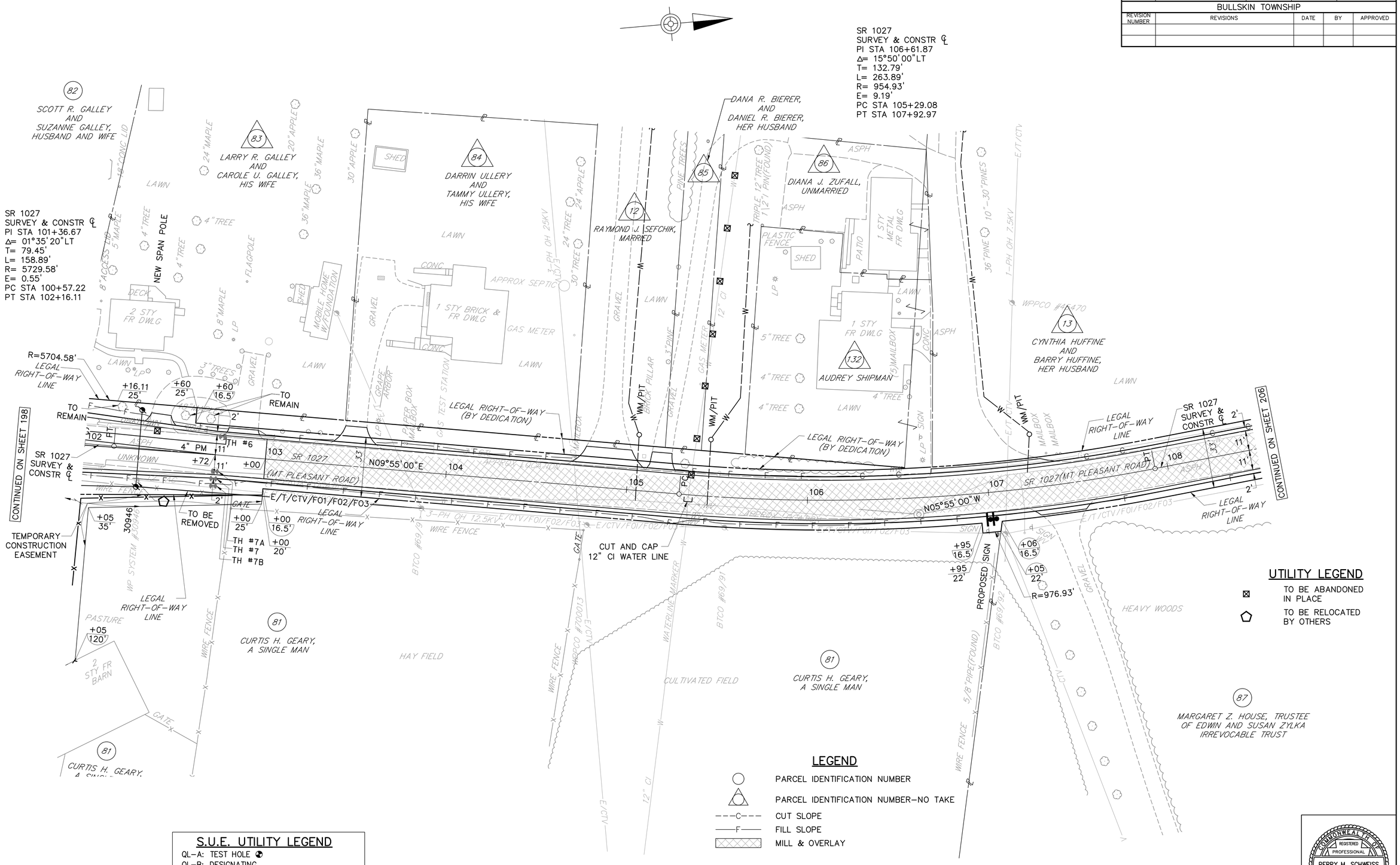

S.U.E. UTILITY LEGEND

QL-A: TEST HOLE
QL-B: DESIGNATING
QL-D: RECORDS RESEARCH (BY OTHERS)
(ALL UTILITIES ARE QL-B UNLESS NOTED)

FOR PROFILE SR 1027 (MT PLEASANT ROAD), SEE SHEET 205

SURVEY BOOK NOS 28842, 30223, 30224, 30225, 30337 & 30338
DESIGNED BY SUCEVIC, PICCOLOMINI & KUCHAR ENGINEERING, INC.

DESIGN BY: JRC	DRAWN BY: SPK	CHECKED BY: PMS

COMMONWEALTH OF PENNSYLVANIA
REGISTERED PROFESSIONAL ENGINEER
PERRY M. SCHWEISS
No. PE-042060-E

File name: I:\Roadway\DIST-12\SR0119\20K (McClure Rd)\Project Datum\Construction\SR 119 20K CON Plan\0119-20K CON Plot.dwg May 02, 2025-12:33pm, jclark

DISTRICT	COUNTY	ROUTE	SECTION	SHEET
12-0	FAYETTE	0119	20K	205 OF 216
BULLSKIN TOWNSHIP				

REVISION NUMBER	REVISIONS	DATE	BY	APPROVED

PROFILE: SR 1027 (MT PLEASANT RD)

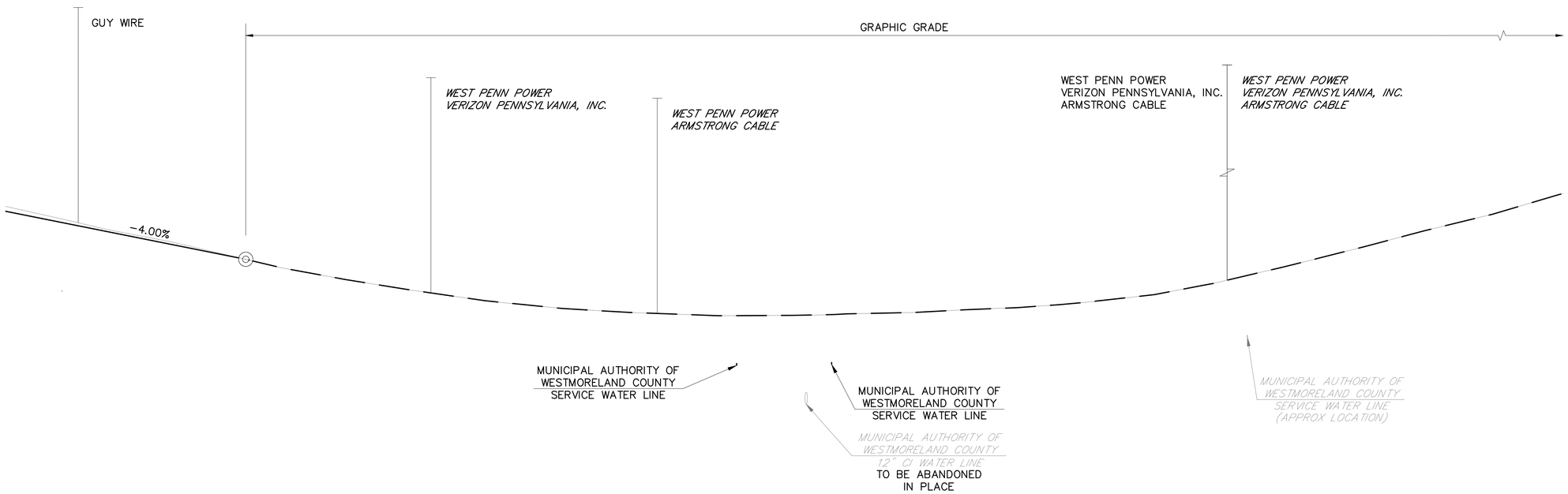

DATUM 1100

1146.72	1145.60	1144.49	1143.48	1142.31	1140.35	1138.85	1137.98	1137.59	1137.73	1138.08	1138.69	1140.13	1142.48	1145.05	1147.78
G-1146.31	G-1145.31	G-1144.31	G-1143.31	G-1142.31	GG-1140.35	GG-1138.85	GG-1137.98	GG-1137.59	GG-1137.73	GG-1138.08	GG-1138.69	GG-1140.13	GG-1142.48	GG-1145.05	GG-1147.78
102	+25	+50	+75	103	+50	104	+50	105	+50	106	+50	107	+50	108	+50

SCALE

HORIZONTAL 0 25 50 FEET

VERTICAL 0 5 10 FEET

FOR PLAN VIEW, SEE SHEET 204

SURVEY BOOK NOS 28842, 30223, 30224, 30225, 30337 & 30338

DESIGNED BY SUCEVIC, PICCOLOMINI & KUCHAR ENGINEERING, INC.

DESIGN BY: JRC | DRAWN BY: SPK | CHECKED BY: PMS

COMMONWEALTH OF PENNSYLVANIA
REGISTERED PROFESSIONAL
PERRY M. SCHWEISS
ENGINEER
No. PE-043260-E

File name: I:\Roadway\DIST-12\SR0119\20K (McClure Rd)\Project Datum\Construction\SR 119 20K CON Profile\0119-20K Profile (SR 1027 SBL).dwg May 02, 2025-12:33pm, jdark

DISTRICT	COUNTY	ROUTE	SECTION	SHEET
12-0	FAYETTE	0119	20K	206 OF 216
BULLSKIN TOWNSHIP & UPPER TYRONE TOWNSHIP				

REVISION NUMBER	REVISIONS	DATE	BY	APPROVED

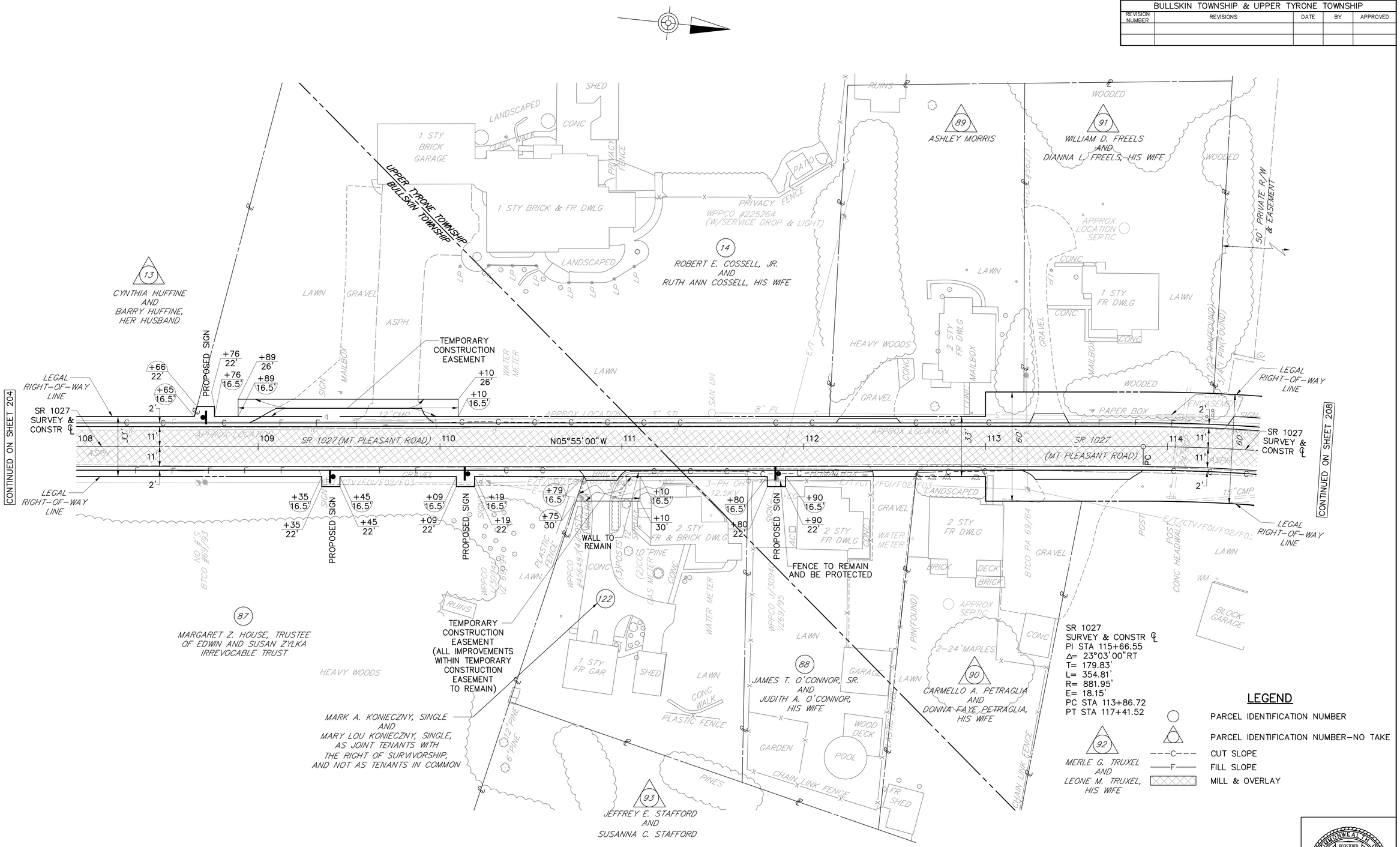

S.U.E. UTILITY LEGEND

QL-B: DESIGNATING
QL-D: RECORDS RESEARCH (BY OTHERS)
(ALL UTILITIES ARE QL-B UNLESS NOTED)

FOR PROFILE SR 1027 (MT PLEASANT ROAD), SEE SHEET 207

SR 1027
SURVEY & CONSTR ℄
PI STA 115+66.55
Δ= 23°03'00"RT
T= 179.83'
L= 354.81'
R= 881.95'
E= 18.15'
PC STA 113+86.72
PT STA 117+41.52

LEGEND

- PARCEL IDENTIFICATION NUMBER
- PARCEL IDENTIFICATION NUMBER-NO TAKE
- ---C--- CUT SLOPE
- ——F—— FILL SLOPE
- MILL & OVERLAY

SURVEY BOOK NOS 28842, 30223, 30224, 30225, 30337 & 30338		
DESIGNED BY SUCEVIC, PICCOLOMINI & KUCHAR ENGINEERING, INC.		
DESIGN BY: JRC	DRAWN BY: SPK	CHECKED BY: PMS

COMMONWEALTH OF PENNSYLVANIA
REGISTERED PROFESSIONAL
PERRY M. SCHWEISS
ENGINEER No. PE-042060-E

File name: I:\Roadway\DIST-12\SR0119\20K (McClure Rd)\Project Datum\Construction\SR 119 20K CON Plan\0119-20K CON Plot.dwg May 02, 2025-12:33pm, jclark

DISTRICT	COUNTY	ROUTE	SECTION	SHEET
12-0	FAYETTE	0119	20K	207 OF 216
BULLSKIN TOWNSHIP & UPPER TYRONE TOWNSHIP				

REVISION NUMBER	REVISIONS	DATE	BY	APPROVED

PROFILE: SR 1027 (MT PLEASANT RD)

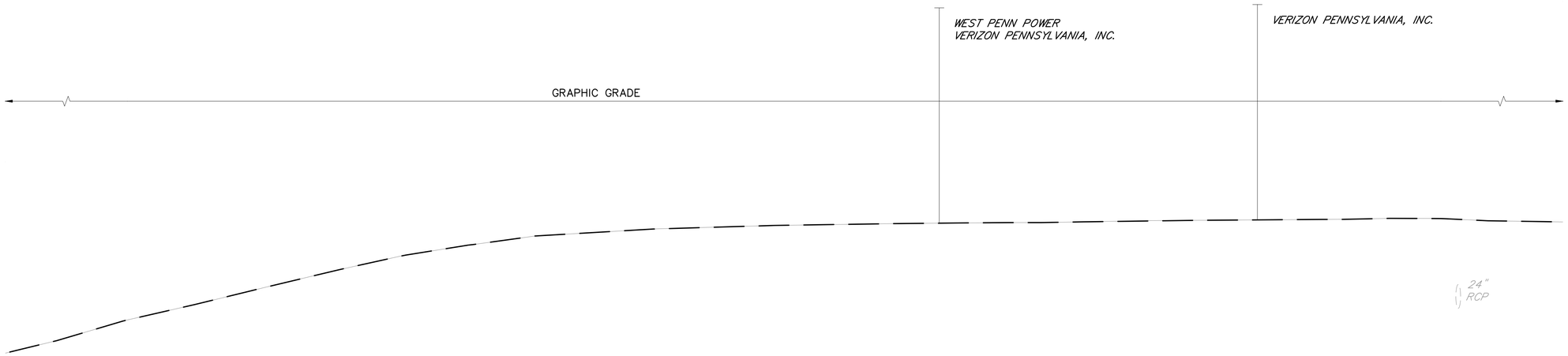

DATUM 1100

1145.05	GG-1145.05	1147.78	GG-1147.78	1150.13	GG-1150.13	1152.49	GG-1152.49	1154.24	GG-1154.24	1155.16	GG-1155.16	1155.58	GG-1155.58	1155.79	GG-1155.79	1155.91	GG-1155.91	1156.00	GG-1156.00	1156.14	GG-1156.14	1156.21	GG-1156.21	1156.28	GG-1156.28	1156.00	GG-1156.00
108		+50		109		+50		110		+50		111		+50		112		+50		113		+50		114		+50	

SCALE

HORIZONTAL 0 25 50 FEET

VERTICAL 0 5 10 FEET

FOR PLAN VIEW, SEE SHEET 206

SURVEY BOOK NOS 28842, 30223, 30224, 30225, 30337 & 30338

DESIGNED BY SUCEVIC, PICCOLOMINI & KUCHAR ENGINEERING, INC.

DESIGN BY: JRC | DRAWN BY: SPK | CHECKED BY: PMS

COMMONWEALTH OF PENNSYLVANIA
REGISTERED PROFESSIONAL
PERRY M. SCHWEISS
ENGINEER No. PE-042060-E

File name: I:\Roadway\DIST-12\SR0119\20K (McClure Rd)\Project Datum\Construction\SR 119 20K CON Profile\0119-20K Profile (SR 1027 SBL).dwg May 02, 2025-12:33pm, jdark

DISTRICT	COUNTY	ROUTE	SECTION	SHEET
12-0	FAYETTE	0119	20K	208 OF 216
UPPER TYRONE TOWNSHIP				

REVISION NUMBER	REVISIONS	DATE	BY	APPROVED

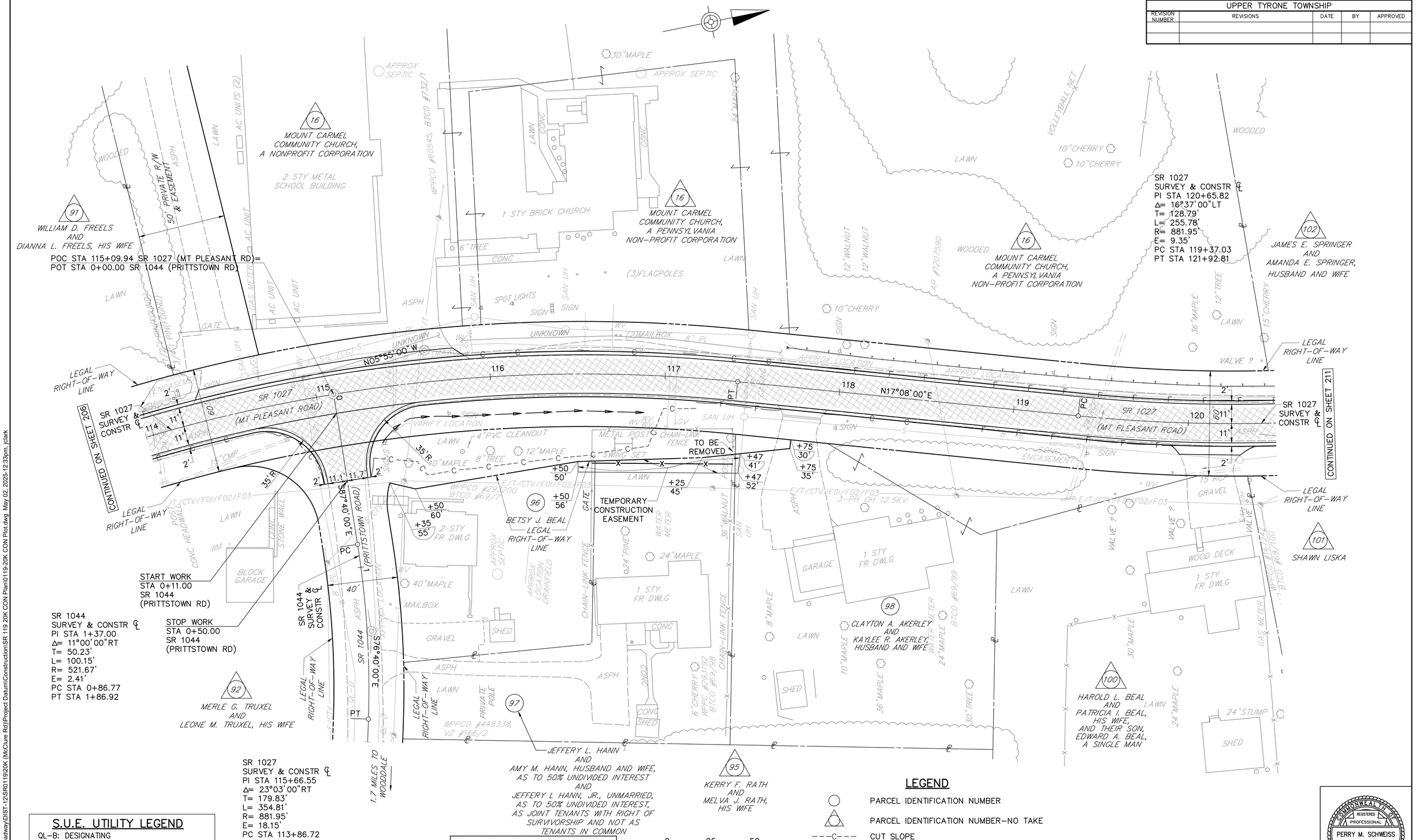

S.U.E. UTILITY LEGEND

QL-B: DESIGNATING
QL-D: RECORDS RESEARCH (BY OTHERS)
(ALL UTILITIES ARE QL-B UNLESS NOTED)

FOR PROFILE SR 1027 (MT PLEASANT ROAD), SEE SHEET 209
FOR PROFILE SR 1044 (PRITTSTOWN RD), SEE SHEET 210

0 25 50
SCALE IN FEET

LEGEND

- PARCEL IDENTIFICATION NUMBER
- PARCEL IDENTIFICATION NUMBER-NO TAKE
- CUT SLOPE
- FILL SLOPE
- MILL & OVERLAY
- SWALE

SURVEY BOOK NOS 28842, 30223, 30224, 30225, 30337 & 30338		
DESIGNED BY SUCEVIC, PICCOLOMINI & KUCHAR ENGINEERING, INC.		
DESIGN BY: JRC	DRAWN BY: SPK	CHECKED BY: PMS

COMMONWEALTH OF PENNSYLVANIA
REGISTERED PROFESSIONAL ENGINEER
PERRY M. SCHWEISS
No. PE-042060-E

File name: I:\Roadway\DIST-12\SR0119\20K (McClure Rd)\Project Datum\Construction\SR 119 20K CON Plan\0119-20K CON Plot.dwg May 02, 2025-12:33pm, jclark

DISTRICT	COUNTY	ROUTE	SECTION	SHEET
12-0	FAYETTE	0119	20K	209 OF 216
UPPER TYRONE TOWNSHIP				

REVISION NUMBER	REVISIONS	DATE	BY	APPROVED

PROFILE: SR 1027 (MT PLEASANT RD)

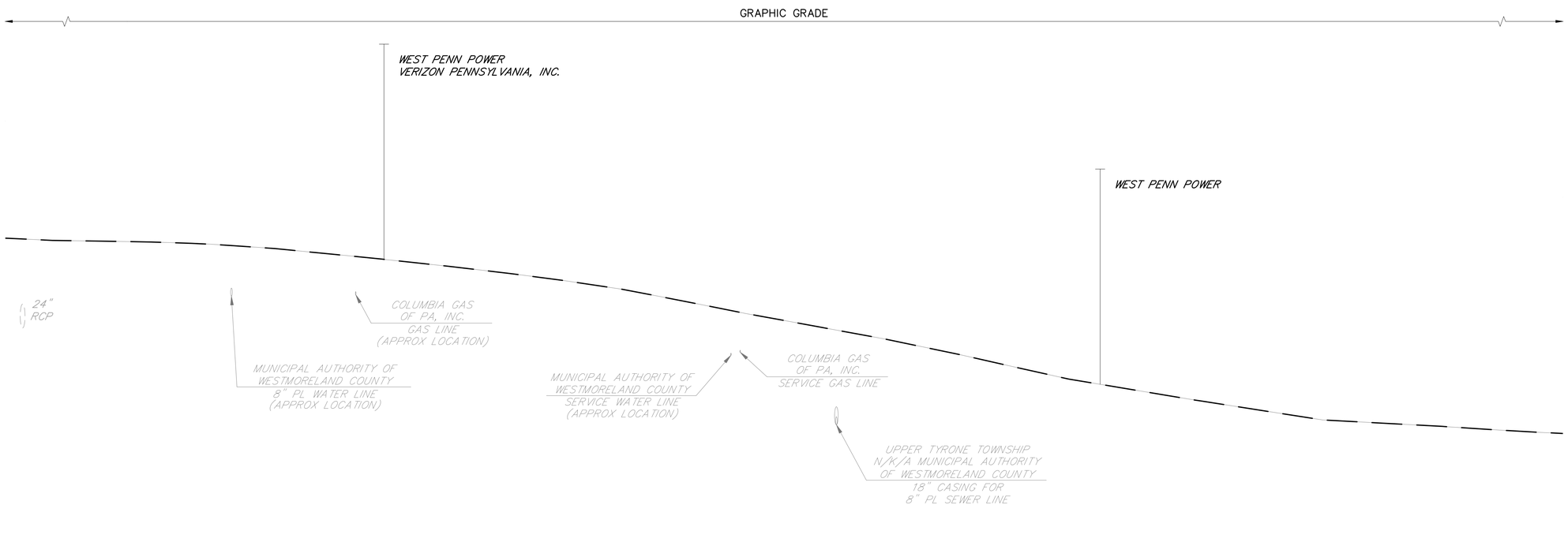

DATUM 1100

1156.28	1156.00	1155.86	1155.58	1155.16	1154.67	1154.14	1153.57	1152.95	1152.23	1151.33	1150.34	1149.40	1148.48	1147.52	1146.47	1144.30	1142.64	1141.08	1140.54	1139.95
GG-1156.28	GG-1156.00	GG-1155.86	GG-1155.58	GG-1155.16	GG-1154.67	GG-1154.14	GG-1153.57	GG-1152.95	GG-1152.23	GG-1151.33	GG-1150.34	GG-1149.40	GG-1148.48	GG-1147.52	GG-1146.47	GG-1144.30	GG-1142.64	GG-1141.08	GG-1140.54	GG-1139.95
114	+50	+75	115	+25	+50	+75	116	+25	+50	+75	117	+25	+50	+75	118	+50	119	+50	120	+50

POC STA 115+09.94 SR 1027 (MT PLEASANT RD)=
POT STA 0+00.00 SR 1044 (PRITTSTOWN RD)

SCALE

HORIZONTAL 0 25 50 FEET

VERTICAL 0 5 10 FEET

FOR PLAN VIEW, SEE SHEET 208

SURVEY BOOK NOS 28842, 30223, 30224, 30225, 30337 & 30338

DESIGNED BY SUCEVIC, PICCOLOMINI & KUCHAR ENGINEERING, INC.

DESIGN BY: JRC | DRAWN BY: SPK | CHECKED BY: PMS

COMMONWEALTH OF PENNSYLVANIA
REGISTERED PROFESSIONAL
PERRY M. SCHWEISS
ENGINEER No. PE-042060-E

File name: I:\Roadway\DIST-12\SR0119\20K (McClure Rd)\Project Datum\Construction\SR 119 20K CON Profile\0119-20K Profile (SR 1027 SBL).dwg May 02, 2025-12:33pm, jdark

DISTRICT	COUNTY	ROUTE	SECTION	SHEET
12-0	FAYETTE	0119	20K	210 OF 216
UPPER TYRONE TOWNSHIP				

REVISION NUMBER	REVISIONS	DATE	BY	APPROVED

PROFILE: SR 1044 (PRITTSTOWN RD)



DATUM 1130

	GG-1154.65	1154.48	GG-1154.48	1155.72	GG-1155.72	1157.46	1159.11	1160.82	1162.27	1163.44	1164.34	1164.92	1165.12	1165.16	1165.25	1165.39	1165.66	1165.96	1166.47	1166.91	1167.48	1168.12
0	+11.00	+25	+50	+75	1	+25	+50	+75	2	+25	+50	+75	3	+25	+50	+75	4	+25	+50	+75		

POT STA 0+00.00 SR 1044 (PRITTSTOWN RD)=
POC STA 115+09.94 SR 1027 (MT PLEASANT RD)

SCALE

HORIZONTAL 0 25 50 FEET

VERTICAL 0 5 10 FEET

FOR PLAN VIEW, SEE SHEET 208

SURVEY BOOK NOS 28842, 30223, 30224, 30225, 30337 & 30338

DESIGNED BY SUCEVIC, PICCOLOMINI & KUCHAR ENGINEERING, INC.

DESIGN BY: JRC | DRAWN BY: SPK | CHECKED BY: PMS

COMMONWEALTH OF PENNSYLVANIA
REGISTERED PROFESSIONAL
PERRY M. SCHWEISS
ENGINEER
No. PE-043260-E

File name: I:\Roadway\DIST-12\SR0119\20K (McClure Rd)\Project Datum\Construction\SR 119 20K CON Profile\0119-20K Profile (SR 1044).dwg May 02, 2025-12:33pm, jclark

DISTRICT	COUNTY	ROUTE	SECTION	SHEET
12-0	FAYETTE	0119	20K	211 OF 216
UPPER TYRONE TOWNSHIP				

REVISION NUMBER	REVISIONS	DATE	BY	APPROVED

SR 1027
SURVEY & CONSTR ℄
PI STA 120+65.82
Δ= 16°37'00"LT
T= 128.79'
L= 255.78'
R= 881.95'
E= 9.35'
PC STA 119+37.03
PT STA 121+92.81

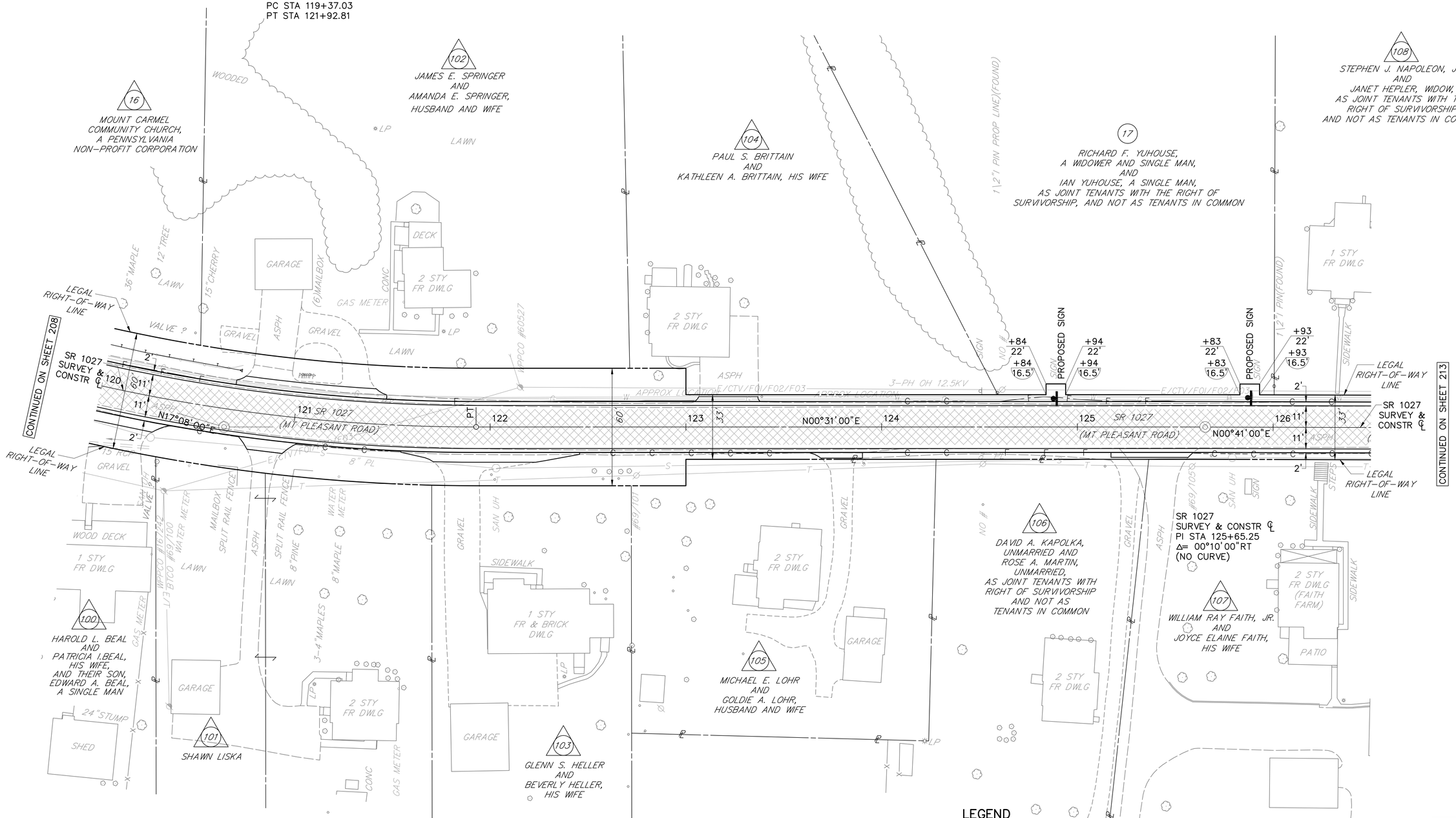

S.U.E. UTILITY LEGEND

QL-B: DESIGNATING
QL-D: RECORDS RESEARCH (BY OTHERS)
(ALL UTILITIES ARE QL-B UNLESS NOTED)

FOR PROFILE SR 1027
(MT PLEASANT ROAD), SEE SHEET 212

0 25 50
SCALE IN FEET

LEGEND

- PARCEL IDENTIFICATION NUMBER
- PARCEL IDENTIFICATION NUMBER-NO TAKE
- ---C--- CUT SLOPE
- ——F—— FILL SLOPE
- MILL & OVERLAY

SURVEY BOOK NOS 28842, 30223, 30224, 30225, 30337 & 30338		
DESIGNED BY SUCEVIC, PICCOLOMINI & KUCHAR ENGINEERING, INC.		
DESIGN BY: JRC	DRAWN BY: SPK	CHECKED BY: PMS

COMMONWEALTH OF PENNSYLVANIA
REGISTERED PROFESSIONAL
PERRY M. SCHWEISS
ENGINEER No. PE-042260-E

File name: I:\Roadway\DIST-12\SR0119\20K (McClure Rd)\Project Datum\Construction\SR 119 20K CON Plan\0119-20K CON Plot.dwg May 02, 2025-12:33pm, jclark

DISTRICT	COUNTY	ROUTE	SECTION	SHEET
12-0	FAYETTE	0119	20K	212 OF 216
UPPER TYRONE TOWNSHIP				

REVISION NUMBER	REVISIONS	DATE	BY	APPROVED

PROFILE: SR 1027 (MT PLEASANT RD)

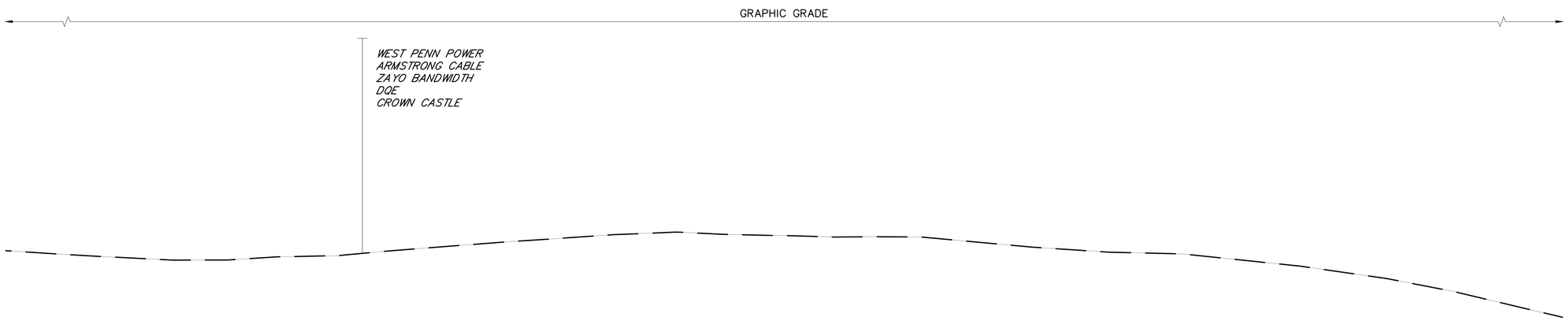

DATUM 1090

1140.54	1139.95	1139.86	1140.34	1141.14	1141.83	1141.91	1141.69	1141.36	1140.56	1140.09	1138.98	1137.32	1134.99
GG-1140.54	GG-1139.95	GG-1139.86	GG-1140.34	GG-1141.14	GG-1141.83	GG-1141.91	GG-1141.69	GG-1141.36	GG-1140.56	GG-1140.09	GG-1138.98	GG-1137.32	GG-1134.99
120	+50	121	+50	122	+50	123	+50	124	+50	125	+50	126	+50

SCALE

HORIZONTAL 0 25 50 FEET

VERTICAL 0 5 10 FEET

FOR PLAN VIEW, SEE SHEET 211

SURVEY BOOK NOS 28842, 30223, 30224, 30225, 30337 & 30338

DESIGNED BY SUCEVIC, PICCOLOMINI & KUCHAR ENGINEERING, INC.

DESIGN BY: JRC | DRAWN BY: SPK | CHECKED BY: PMS

COMMONWEALTH OF PENNSYLVANIA
REGISTERED PROFESSIONAL
PERRY M. SCHWEISS
ENGINEER
No. PE-043260-E

File name: I:\Roadway\DIST-12\SR0119\20K (McClure Rd)\Project Datum\Construction\SR 119 20K CON Profile\0119-20K Profile (SR 1027 SBL).dwg May 02, 2025-12:33pm, jdark

DISTRICT	COUNTY	ROUTE	SECTION	SHEET
12-0	FAYETTE	0119	20K	213 OF 216
UPPER TYRONE TOWNSHIP				

REVISION NUMBER	REVISIONS	DATE	BY	APPROVED

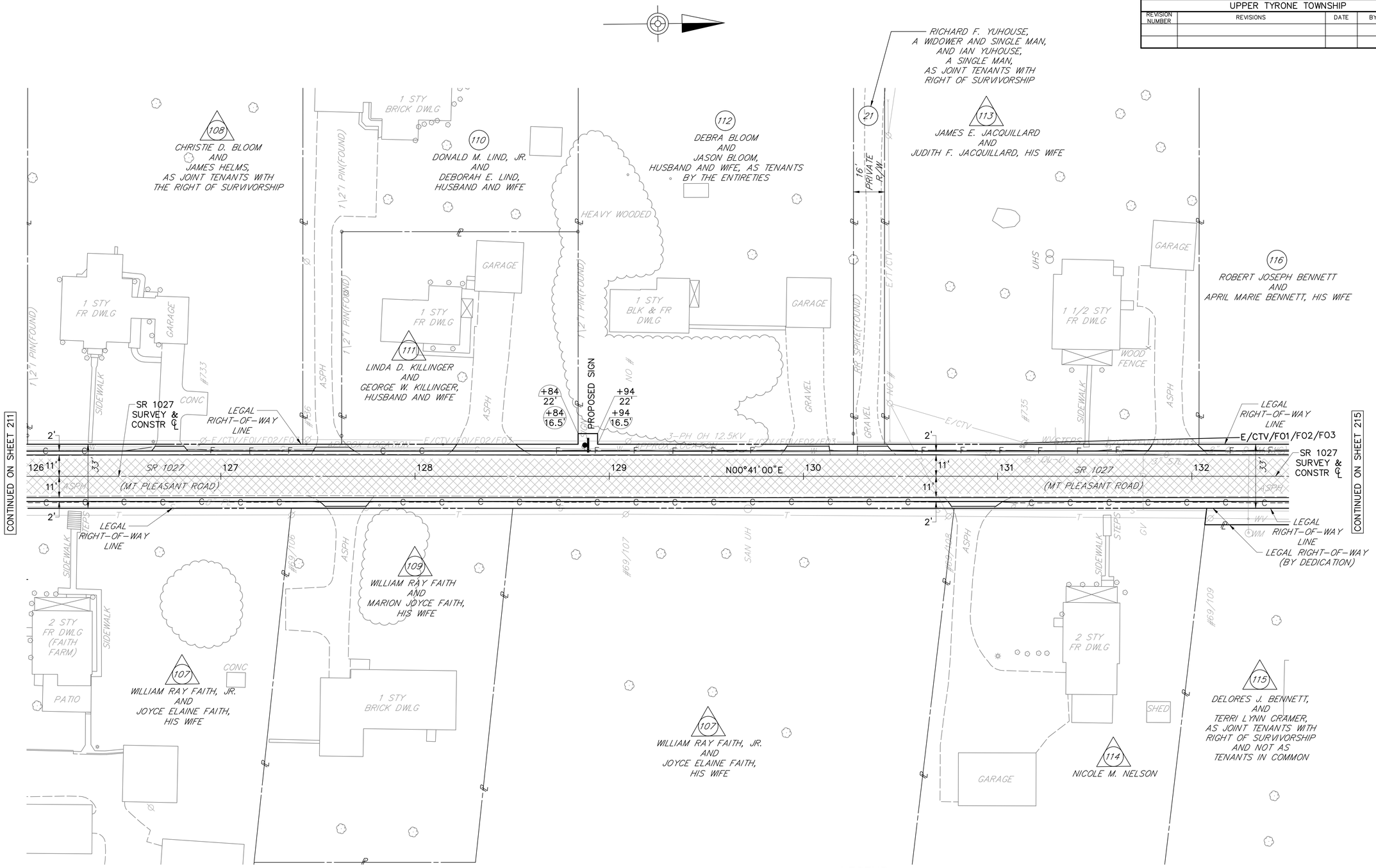

LEGEND

- PARCEL IDENTIFICATION NUMBER
- PARCEL IDENTIFICATION NUMBER–NO TAKE
- CUT SLOPE
- FILL SLOPE
- MILL & OVERLAY

0 25 50
SCALE IN FEET

S.U.E. UTILITY LEGEND

QL–B: DESIGNATING
QL–D: RECORDS RESEARCH (BY OTHERS)
(ALL UTILITIES ARE QL–B UNLESS NOTED)

FOR PROFILE SR 1027 (MT PLEASANT ROAD), SEE SHEET 214

SURVEY BOOK NOS 28842, 30223, 30224, 30225, 30337 & 30338		
DESIGNED BY SUCEVIC, PICCOLOMINI & KUCHAR ENGINEERING, INC.		
DESIGN BY: JRC	DRAWN BY: SPK	CHECKED BY: PMS

COMMONWEALTH OF PENNSYLVANIA
REGISTERED PROFESSIONAL
PERRY M. SCHWEISS
ENGINEER No. PE-042060-E

File name: I:\Roadway\DIST-12\SR0119\20K (McClure Rd)\Project Datum\Construction\SR 119 20K CON Plan\0119-20K CON Plot.dwg May 02, 2025-12:33pm, jclark

DISTRICT	COUNTY	ROUTE	SECTION	SHEET
12-0	FAYETTE	0119	20K	214 OF 216
UPPER TYRONE TOWNSHIP				

REVISION NUMBER	REVISIONS	DATE	BY	APPROVED

PROFILE: SR 1027 (MT PLEASANT RD)

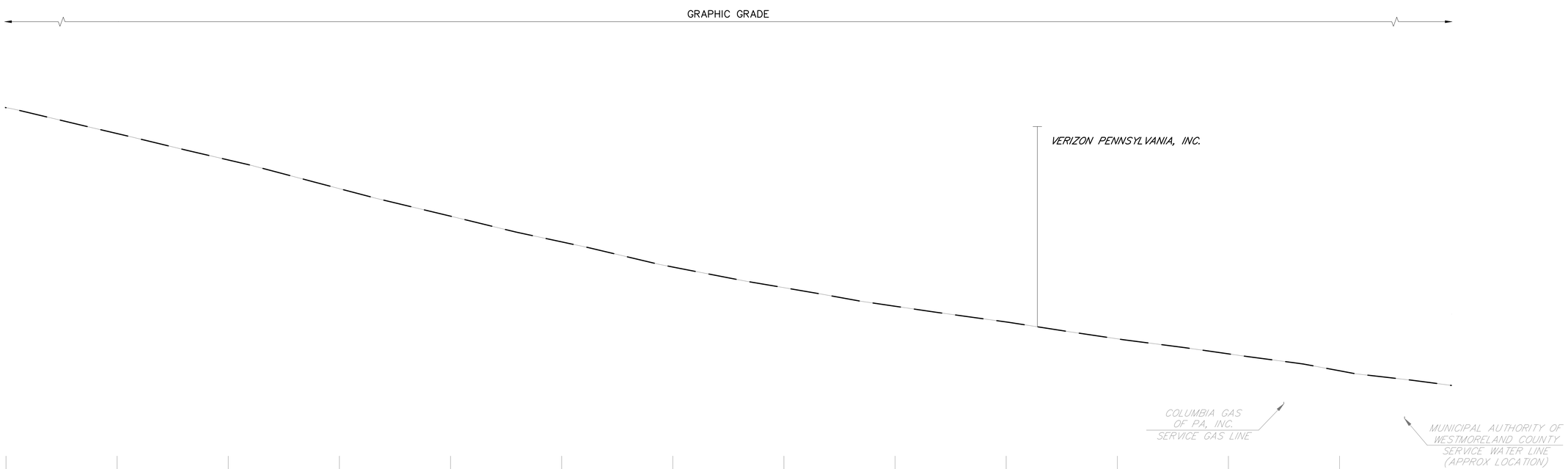

DATUM 1090

1137.32	1134.99	1132.62	1130.03	1127.56	1125.25	1122.99	1121.13	1119.46	1118.05	1116.53	1115.18	1113.66	1112.35
GG-1137.32	GG-1134.99	GG-1132.62	GG-1130.03	GG-1127.56	GG-1125.25	GG-1122.99	GG-1121.13	GG-1119.46	GG-1118.05	GG-1116.53	GG-1115.18	GG-1113.66	GG-1112.35
126	+50	127	+50	128	+50	129	+50	130	+50	131	+50	132	+50

SCALE

HORIZONTAL 0 25 50 FEET

VERTICAL 0 5 10 FEET

FOR PLAN VIEW, SEE SHEET 213

SURVEY BOOK NOS 28842, 30223, 30224, 30225, 30337 & 30338

DESIGNED BY SUCEVIC, PICCOLOMINI & KUCHAR ENGINEERING, INC.

DESIGN BY: JRC | DRAWN BY: SPK | CHECKED BY: PMS

COMMONWEALTH OF PENNSYLVANIA
REGISTERED PROFESSIONAL
PERRY M. SCHWEISS
ENGINEER No. PE-043260-E

File name: I:\Roadway\DIST-12\SR0119\20K (McClure Rd)\Project Datum\Construction\SR 119 20K CON Profile\0119-20K Profile (SR 1027 SBL).dwg May 02, 2025-12:33pm, jdark

DISTRICT	COUNTY	ROUTE	SECTION	SHEET
12-0	FAYETTE	0119	20K	215 OF 216
UPPER TYRONE TOWNSHIP				

REVISION NUMBER	REVISIONS	DATE	BY	APPROVED

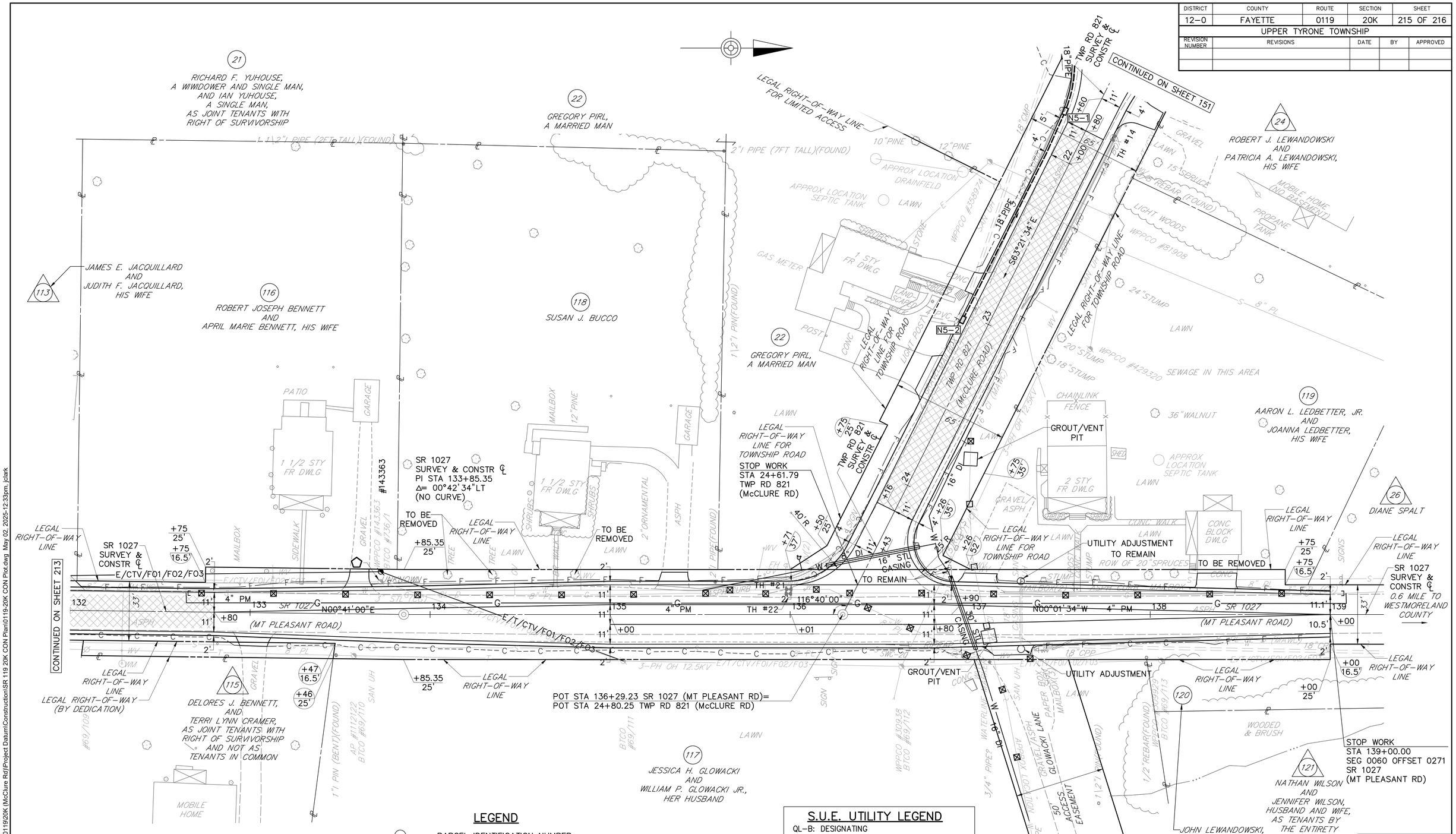

UTILITY LEGEND

- ⊠ TO BE ABANDONED IN PLACE
- □ TO BE ABANDONED AND GROUTED IN PLACE
- ⬠ TO BE RELOCATED BY OTHERS

LEGEND

- ○ PARCEL IDENTIFICATION NUMBER
- △ PARCEL IDENTIFICATION NUMBER–NO TAKE
- ---C--- CUT SLOPE
- ——F—— FILL SLOPE
- EXISTING PAVEMENT REMOVAL
- MILL & OVERLAY

S.U.E. UTILITY LEGEND

QL–B: DESIGNATING
QL–D: RECORDS RESEARCH (BY OTHERS)
(ALL UTILITIES ARE QL–B UNLESS NOTED)

0 25 50
SCALE IN FEET

FOR PROFILE SR 1027 (MT PLEASANT RD), SEE SHEET 216

FOR PROFILE TWP RD 821 (McCLURE RD), SEE SHEET 187

SURVEY BOOK NOS 28842, 30223, 30224, 30225, 30337 & 30338		
DESIGNED BY SUCEVIC, PICCOLOMINI & KUCHAR ENGINEERING, INC.		
DESIGN BY: JRC	DRAWN BY: SPK	CHECKED BY: PMS

File name: I:\Roadway\DIST-12\SR0119\20K (McClure Rd)\Project Datum\Construction\SR 119 20K CON Plan\0119-20K CON Plot.dwg May 02, 2025-12:33pm, jclark

DISTRICT	COUNTY	ROUTE	SECTION	SHEET
12-0	FAYETTE	0119	20K	216 OF 216
UPPER TYRONE TOWNSHIP				

REVISION NUMBER	REVISIONS	DATE	BY	APPROVED

PROFILE: SR 1027 (MT PLEASANT RD)

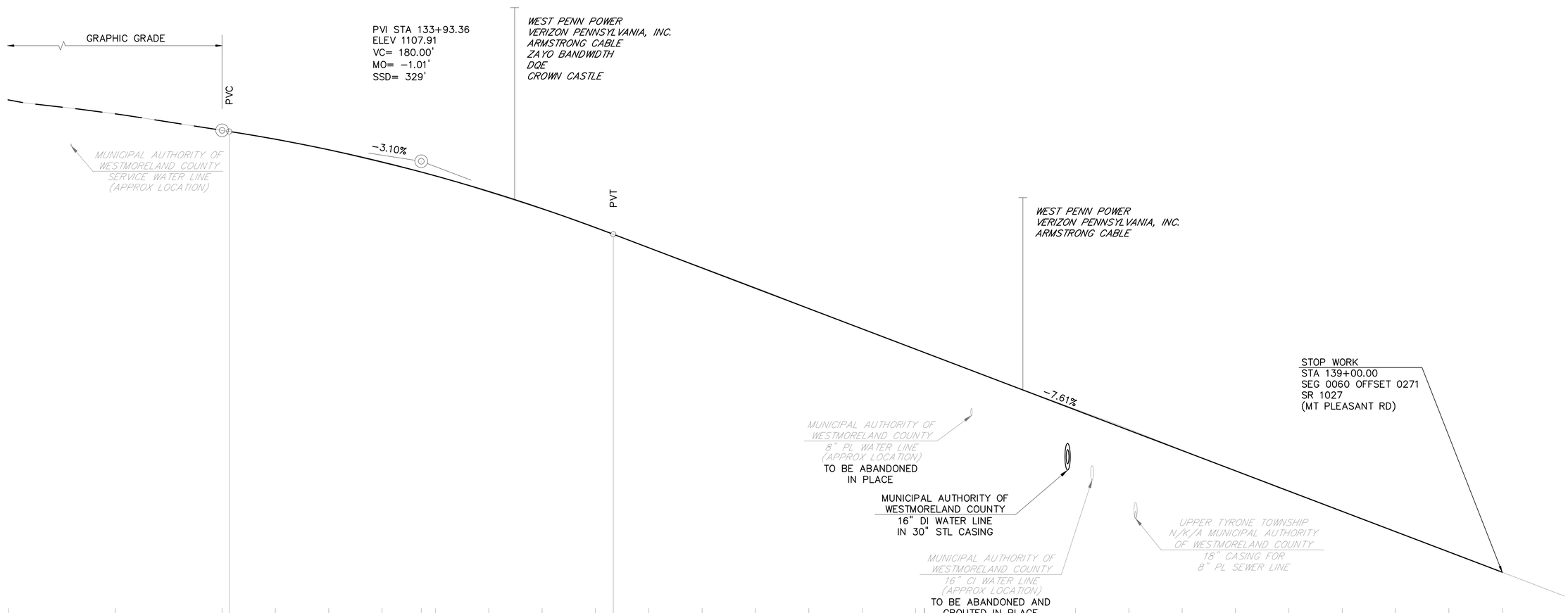

POT STA 136+29.23 SR 1027 (MT PLEASANT RD)=
POT STA 24+80.25 TWP RD 821 (McCLURE RD)

SCALE

HORIZONTAL 0 25 50 FEET

VERTICAL 0 5 10 FEET

FOR PLAN VIEW, SEE SHEET 215

SURVEY BOOK NOS 28842, 30223, 30224, 30225, 30337 & 30338

DESIGNED BY SUCEVIC, PICCOLOMINI & KUCHAR ENGINEERING, INC.

DESIGN BY: JRC | DRAWN BY: SPK | CHECKED BY: PMS

COMMONWEALTH OF PENNSYLVANIA
REGISTERED PROFESSIONAL
PERRY M. SCHWEISS
ENGINEER
No. PE-043060-E

File name: I:\Roadway\DIST-12\SR0119\20K (McClure Rd)\Project Datum\Construction\SR 119 20K CON Profile\0119-20K Profile (SR 1027 SBL).dwg May 02, 2025-12:33pm, jclark